# Frankenmuth City & Township

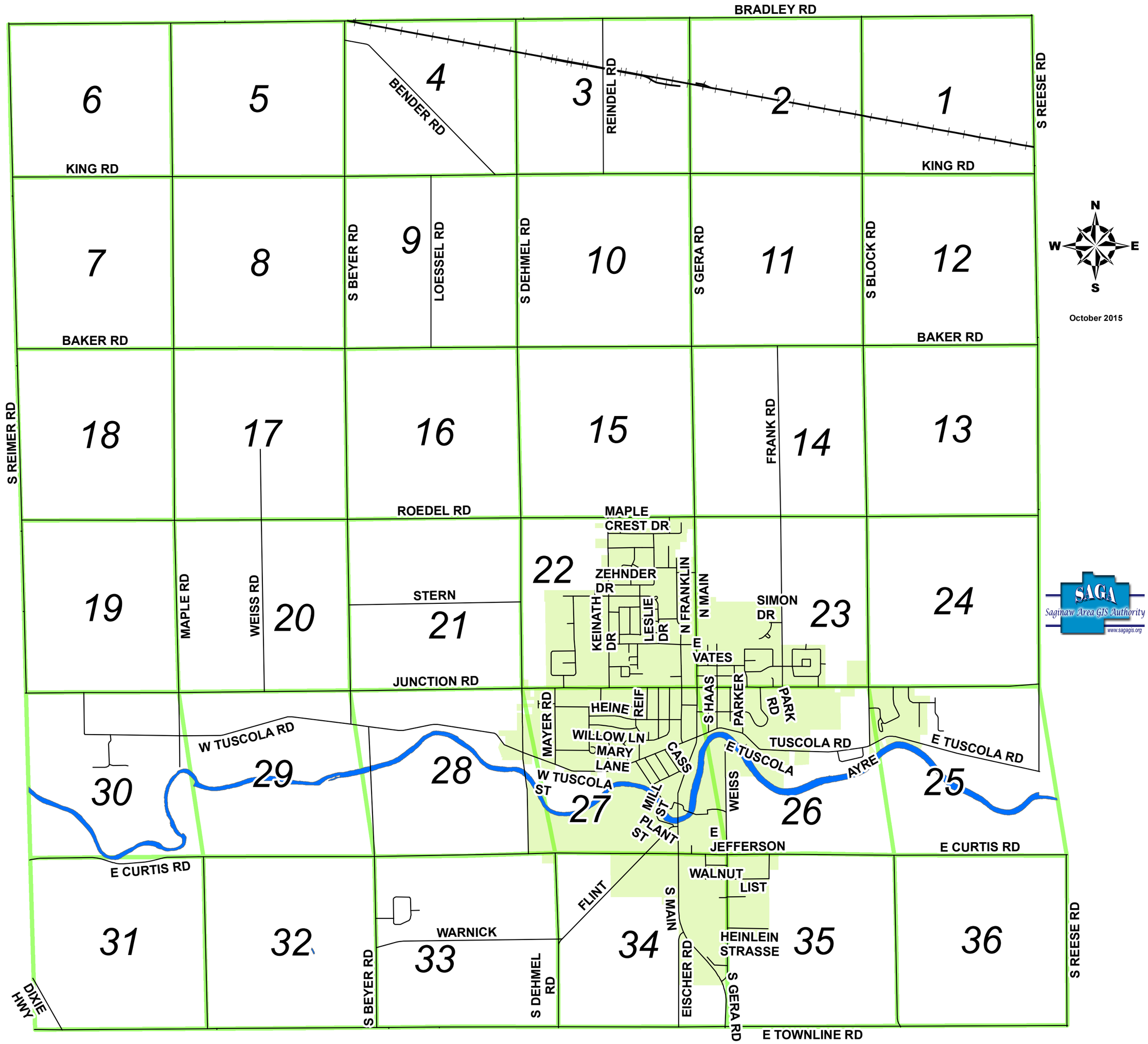

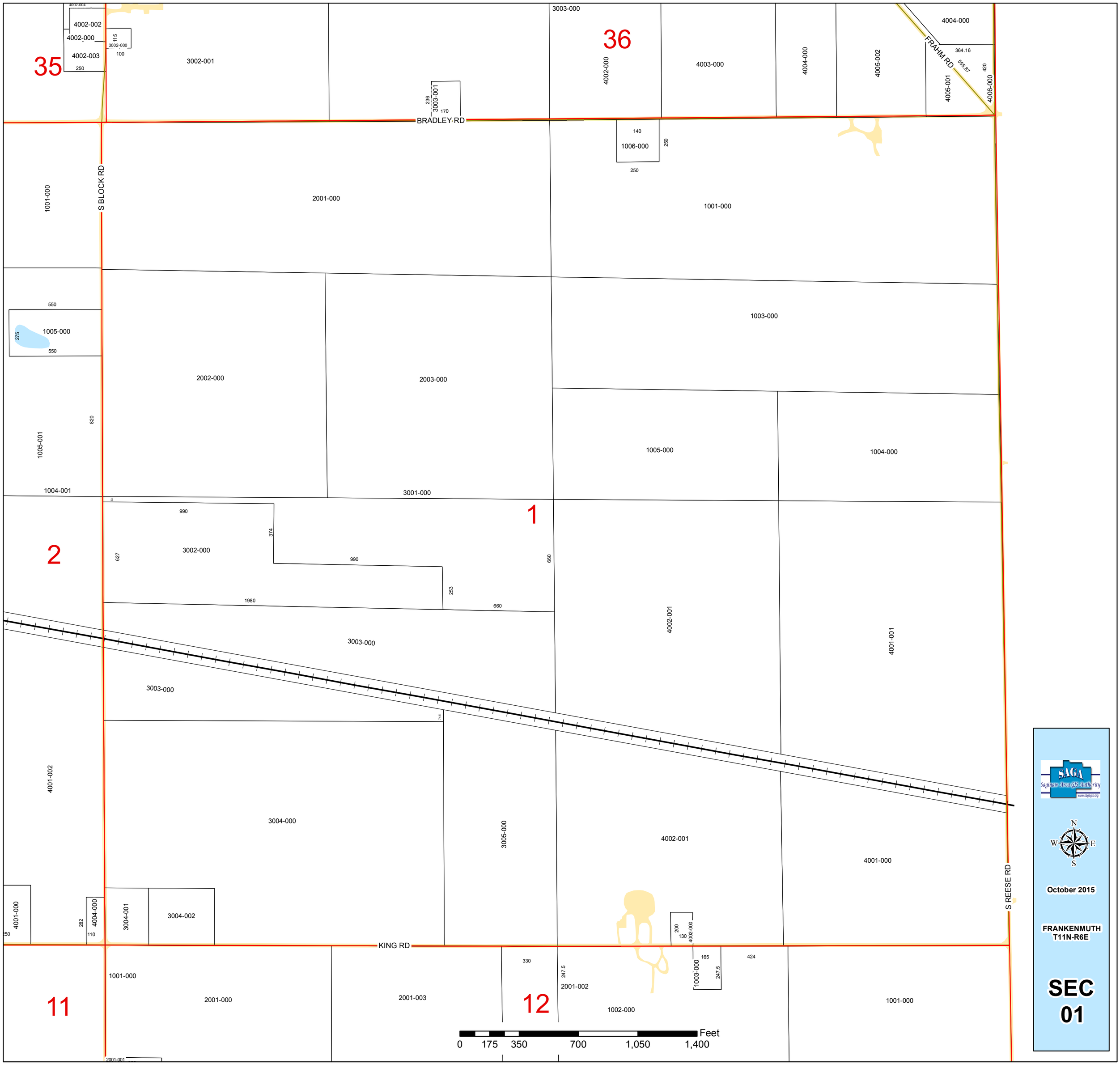
35
36
1
2
11
12
BRADLEY RD
S BLOCK RD
FRAHM RD
KING RD
S REESE RD
4002-004
4002-002
4002-000
4002-003
3002-000
3002-001
3003-000
3003-001
4003-000
4004-000
4005-002
4005-001
4006-000
1006-000
1001-000
2001-000
1003-000
1005-000
2002-000
2003-000
1005-001
1004-000
1004-001
3001-000
3002-000
4002-001
4001-001
3004-000
3005-000
4001-002
4001-000
3004-001
3004-002
4004-000
2001-002
1002-000
2001-003
2001-001
Feet
0 175 350 700 1,050 1,400
SAGA
Saginaw Area GIS Authority
www.sagagis.org
N
W
E
S
October 2015
FRANKENMUTH
T11N-R6E
SEC
01

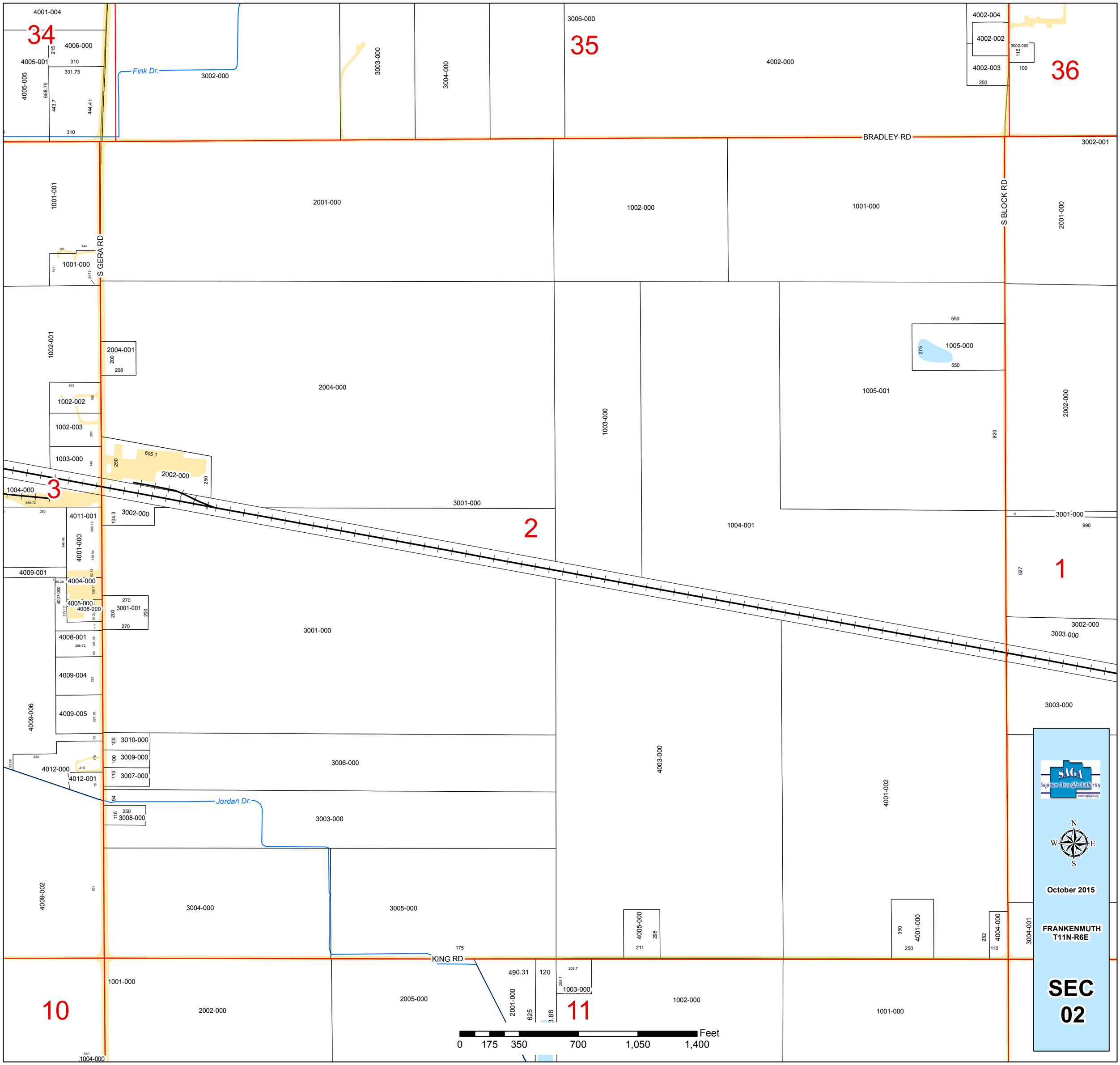
34
35
36
3
2
1
10
11
BRADLEY RD
S GERA RD
S BLOCK RD
KING RD
Fink Dr.
Jordan Dr.
4001-004
4006-000
4005-001
4005-005
3002-000
3003-000
3004-000
3006-000
4002-004
4002-002
4002-003
4002-000
3002-001
1001-001
2001-000
1002-000
1001-000
2001-000
1002-001
2004-001
2004-000
1002-002
1002-003
1003-000
1004-000
2002-000
3001-000
4011-001
4001-000
4009-001
4004-000
4005-000
4006-000
3001-001
4008-001
4009-004
4009-005
4009-006
3010-000
3009-000
3007-000
4012-000
4012-001
3008-000
4009-002
3004-000
3005-000
1005-000
1005-001
2002-000
1004-001
3001-000
3002-000
3003-000
4003-000
4001-002
4005-000
4001-000
4004-000
3004-001
1001-000
2002-000
2005-000
1003-000
1002-000
1001-000
1004-000
Feet
0 175 350 700 1,050 1,400
SAGA
Saginaw Area GIS Authority
www.sagagis.org
N
W
E
S
October 2015
FRANKENMUTH
T11N-R6E
SEC
02

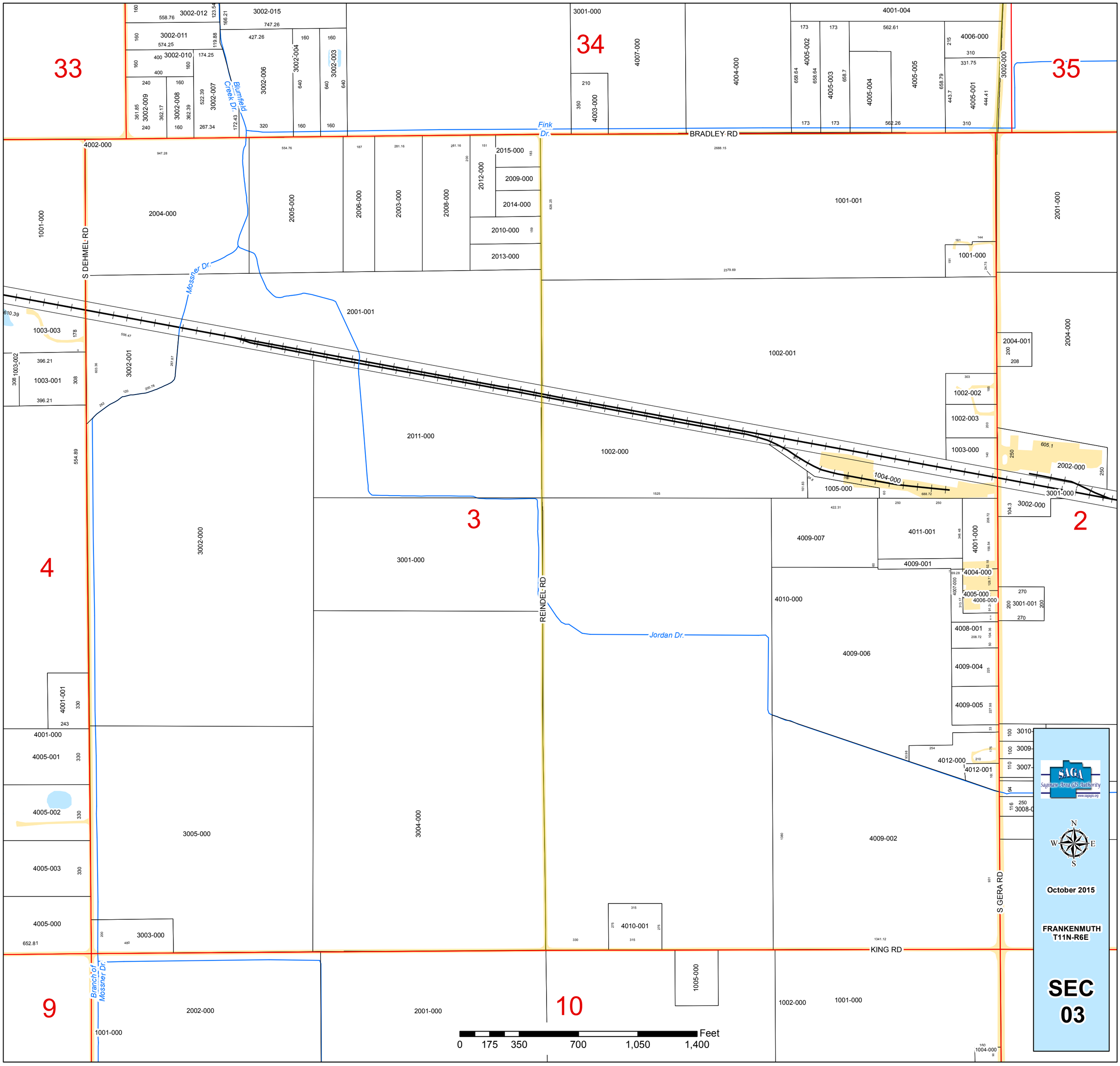
33
34
35
2
3
4
9
10
BRADLEY RD
S DEHMEL RD
REINDEL RD
S GERA RD
KING RD
Fink Dr.
Blumfield Creek Dr.
Mossner Dr.
Jordan Dr.
Branch of Mossner Dr.
3002-012
3002-015
3002-011
3002-010
3002-009
3002-008
3002-007
3002-006
3002-004
3002-003
3001-000
4007-000
4004-000
4001-004
4005-002
4005-003
4005-004
4005-005
4006-000
4005-001
4002-000
2004-000
2005-000
2006-000
2003-000
2008-000
2012-000
2015-000
2009-000
2014-000
2010-000
2013-000
1001-001
2001-000
1001-000
2001-001
1003-003
1003-002
1003-001
3002-001
1002-001
2004-001
2004-000
1002-002
1002-003
1003-000
2002-000
1002-000
1004-000
1005-000
3002-000
4009-007
4011-001
4009-001
4001-000
4004-000
4005-000
4006-000
3001-001
4010-000
4008-001
4009-006
4009-004
4009-005
4001-001
4005-001
4005-002
4005-003
4005-000
3005-000
3004-000
4012-000
4012-001
4009-002
3003-000
4010-001
1005-000
2002-000
2001-000
1001-000
1002-000
1001-000
1004-000
Feet
0 175 350 700 1,050 1,400
SAGA
Saginaw Area GIS Authority
www.sagagis.org
N
W
E
S
October 2015
FRANKENMUTH
T11N-R6E
SEC
03

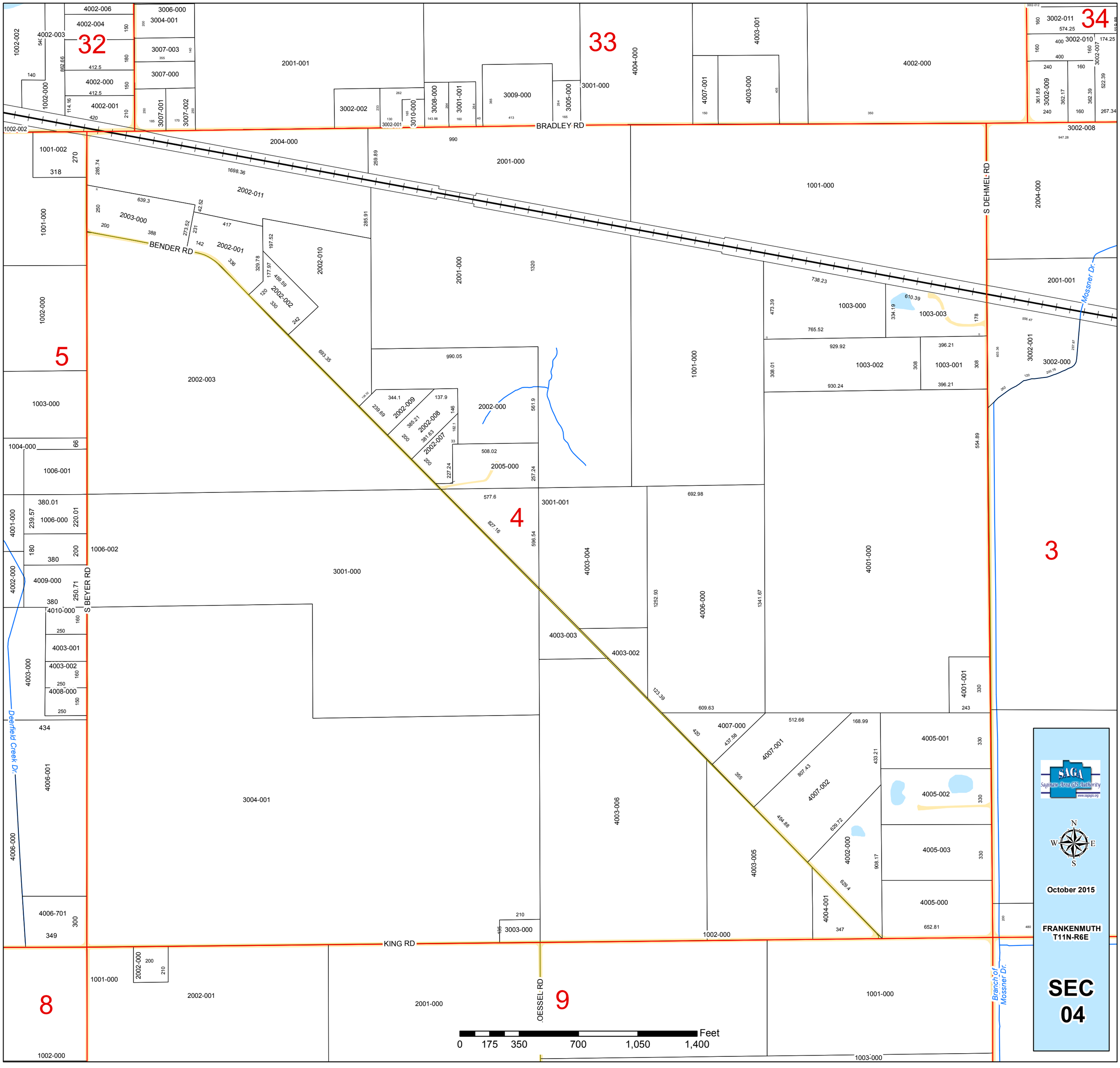
BRADLEY RD
BENDER RD
S DEHMEL RD
S BEYER RD
KING RD
OESSEL RD
Mossner Dr.
Deerfield Creek Dr.
Branch of Mossner Dr.
32
33
34
5
4
3
8
9
Feet
0 175 350 700 1,050 1,400
SAGA
Saginaw Area GIS Authority
www.sagagis.org
N
W
E
S
October 2015
FRANKENMUTH
T11N-R6E
SEC
04

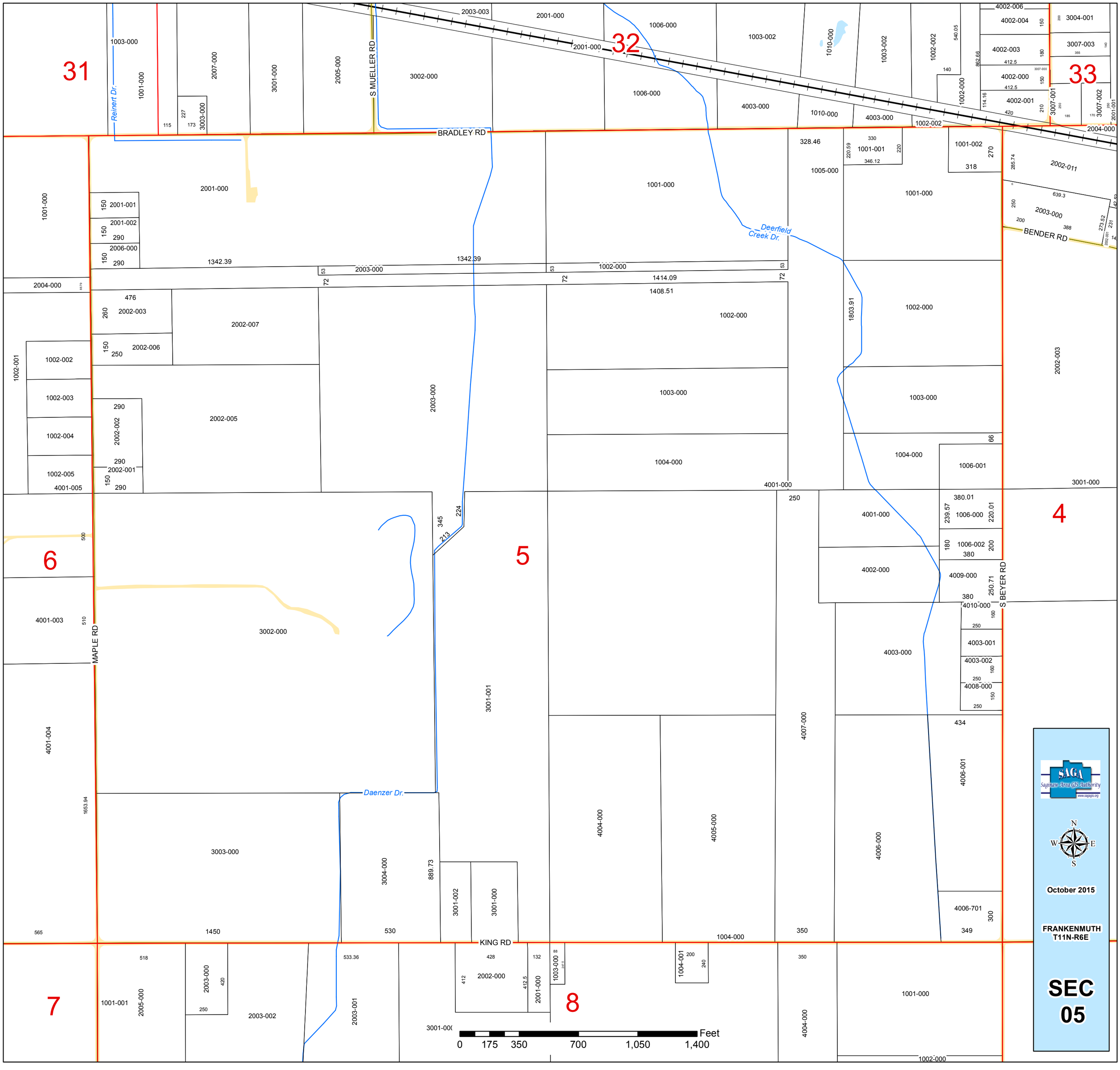
31
32
33
4
5
6
7
8
BRADLEY RD
BENDER RD
S MUELLER RD
S BEYER RD
MAPLE RD
KING RD
Reinert Dr.
Deerfield Creek Dr.
Daenzer Dr.
2003-003
2001-000
1006-000
1003-002
1010-000
1003-002
1002-002
4002-006
4002-004
3004-001
4002-003
3007-003
4002-000
4002-001
3007-001
3007-002
2004-000
1003-000
2007-000
3001-000
2005-000
3002-000
3003-000
1001-000
2001-000
1001-000
1005-000
1001-002
2002-011
2003-000
1002-000
1414.09
1408.51
1002-000
1002-000
2002-007
2002-006
2002-003
2002-005
2002-002
2002-001
1002-001
1002-002
1002-003
1002-004
1002-005
4001-005
1003-000
1003-000
1004-000
1004-000
1006-001
4001-000
4001-000
1006-000
1006-002
4009-000
4010-000
4003-000
4003-001
4003-002
4008-000
4007-000
4006-000
4006-001
4006-701
4001-003
4001-004
3002-000
3001-001
3003-000
3004-000
3001-002
3001-000
4004-000
4005-000
1004-000
2005-000
2003-000
2003-002
2003-001
2002-000
2001-000
1003-000
1004-001
1001-000
4004-000
1002-000
Feet
0 175 350 700 1,050 1,400
October 2015
FRANKENMUTH
T11N-R6E
SEC
05

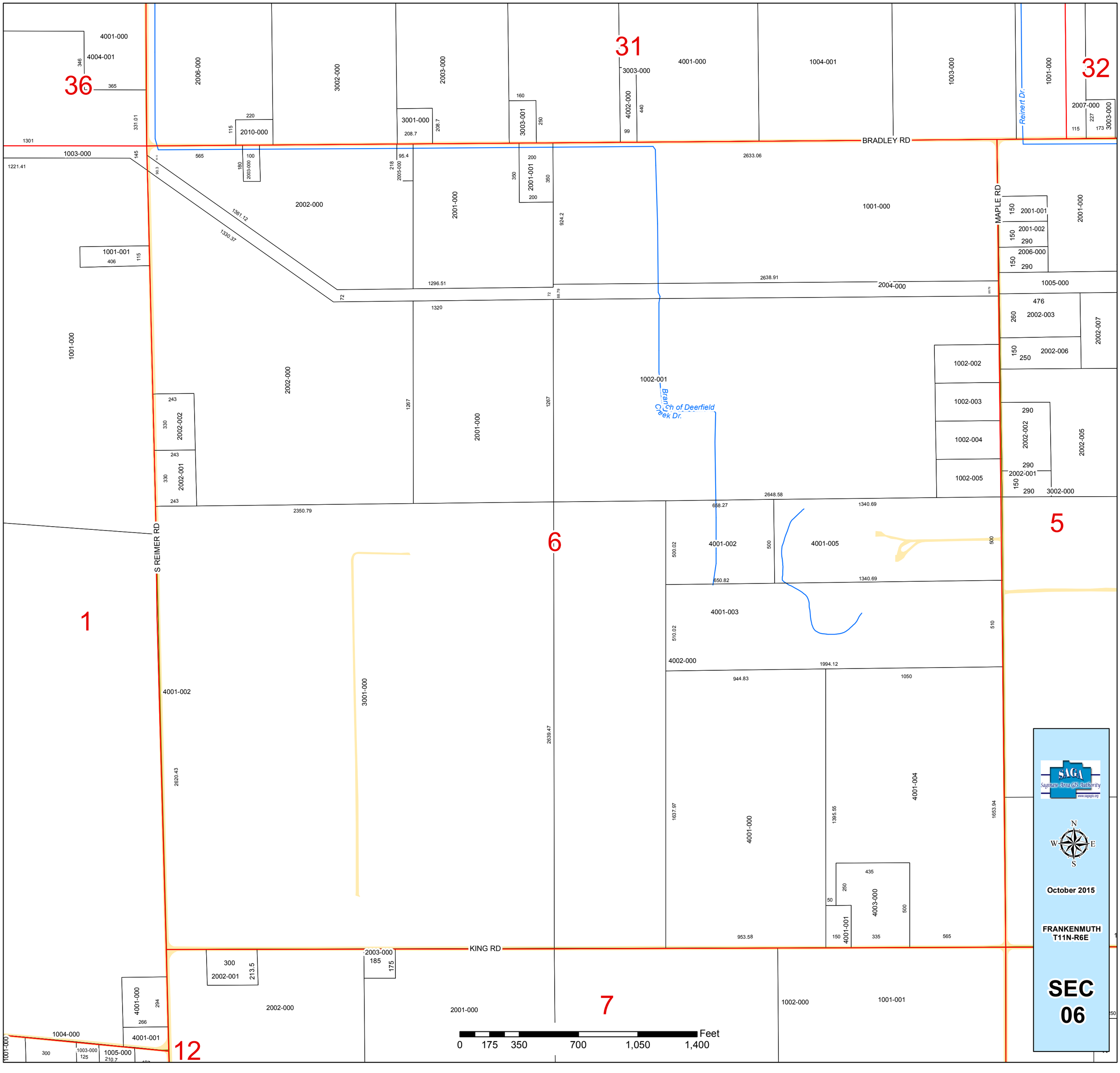
36
31
32
1
6
5
7
12
BRADLEY RD
MAPLE RD
S REIMER RD
KING RD
Reinert Dr.
Branch of Deerfield Creek Dr.
4001-000
4004-001
2006-000
3002-000
2003-000
3003-000
4002-000
1004-001
1003-000
1001-000
2007-000
2010-000
3001-000
3003-001
2001-001
2002-000
2001-000
1001-001
2001-002
2006-000
1005-000
2004-000
2002-003
2002-006
2002-007
1002-002
1002-003
1002-004
1002-005
2002-002
2002-005
2002-001
4001-002
4001-005
4001-003
4001-004
4003-000
1002-001
1004-000
1005-000
Feet
0 175 350 700 1,050 1,400
SAGA
Saginaw Area GIS Authority
www.sagagis.org
N
W
E
S
October 2015
FRANKENMUTH
T11N-R6E
SEC
06

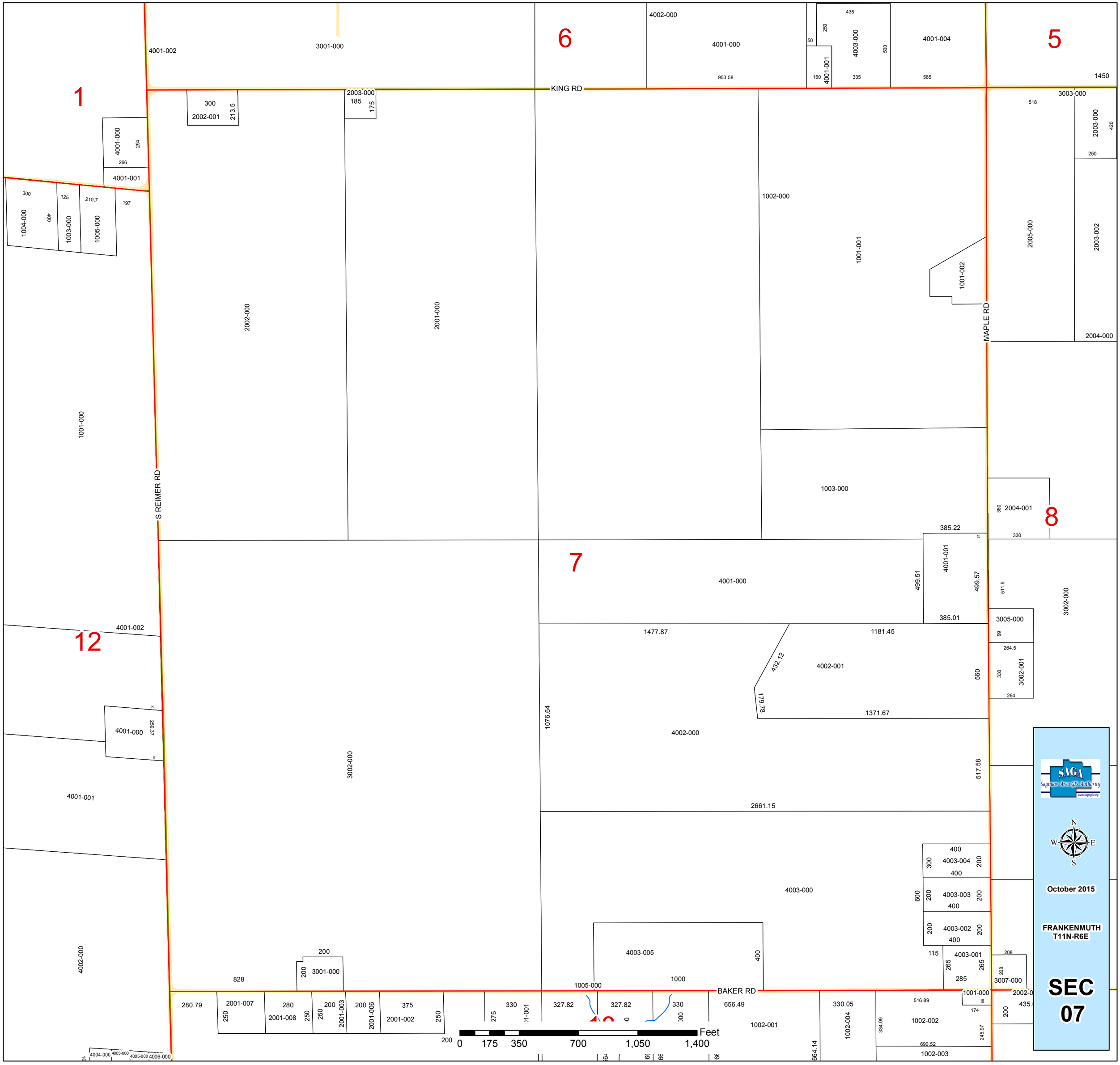
1
6
5
7
8
12
KING RD
S REIMER RD
MAPLE RD
BAKER RD
4001-002
3001-000
4002-000
4001-000
953.58
4001-001
4003-000
4001-004
565
1450
3003-000
518
2003-000
420
250
2003-002
2004-000
2005-000
1002-000
1001-001
1001-002
1003-000
2004-001
385.22
385.01
499.51
499.57
511.5
3002-000
3005-000
3002-001
264.5
330
264
1477.87
1181.45
432.12
179.78
1371.67
560
1076.64
517.58
2661.15
4003-004
4003-003
4003-002
4003-001
4003-005
1000
1005-000
1002-004
1002-002
1002-003
1002-001
1001-000
3007-000
2002-0
435.
516.89
690.52
334.09
245.97
174
285
115
208
330.05
656.49
327.82
330
2001-000
2002-000
2002-001
213.5
185
175
300
294
266
125
210.7
197
1004-000
1003-000
1005-000
400
259.37
828
280.79
2001-007
280
2001-008
200
2001-003
2001-006
375
2001-002
3001-000
4004-000
4005-000
4006-000
0
175
350
700
1,050
1,400
Feet
SAGA
Saginaw Area GIS Authority
www.sagagis.org
N
W
E
S
October 2015
FRANKENMUTH
T11N-R6E
SEC
07

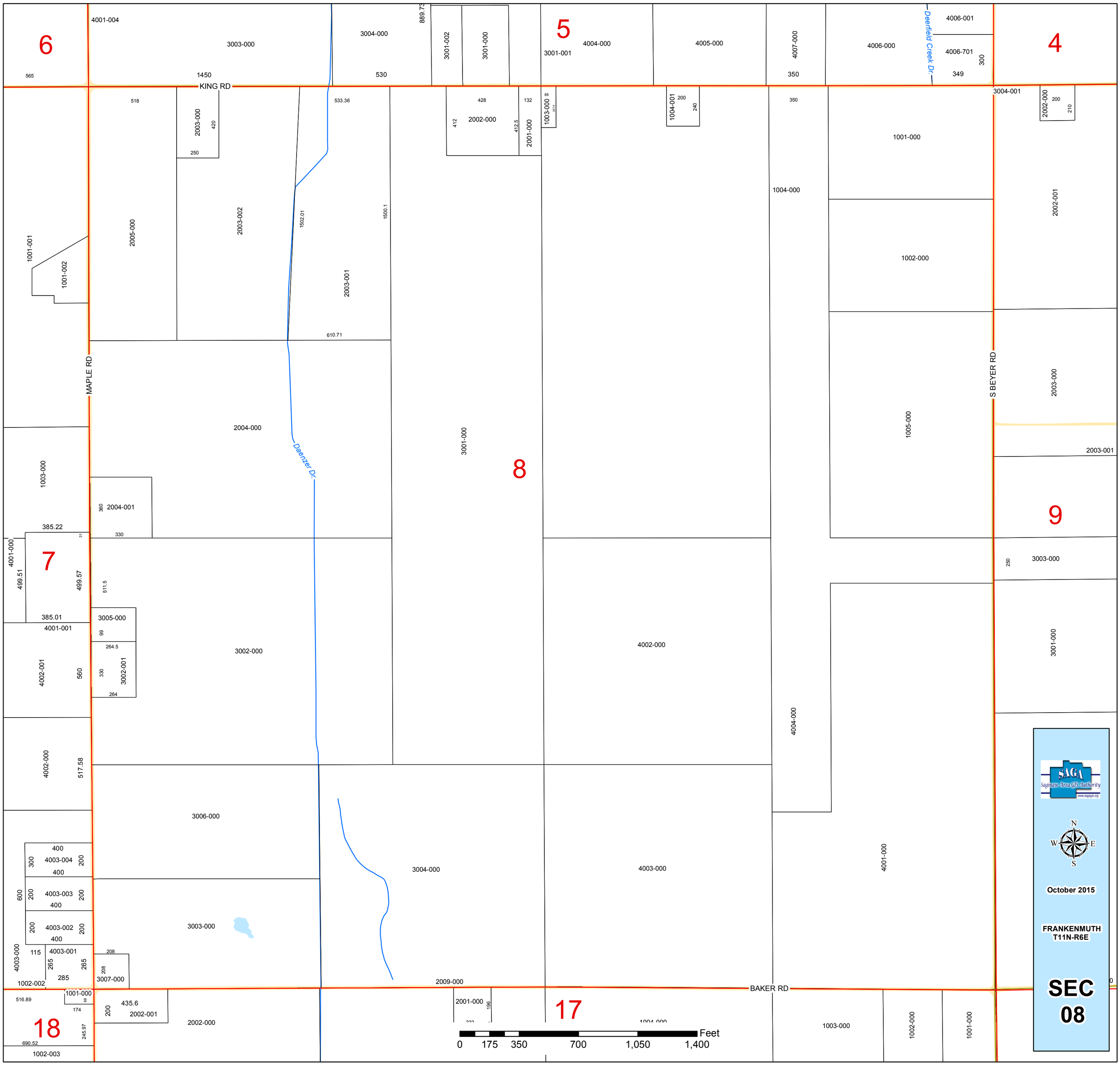
6
5
4
7
8
9
17
18
KING RD
MAPLE RD
S BEYER RD
BAKER RD
Deerfield Creek Dr.
Daenzer Dr.
4001-004
3003-000
3004-000
3001-002
3001-000
3001-001
4004-000
4005-000
4007-000
4006-000
4006-001
4006-701
1450
530
565
349
300
350
518
533.36
889.73
428
412
132
412.5
2002-000
2001-000
1003-000
1004-001
1001-000
1002-000
1005-000
2002-001
2003-000
2003-001
2005-000
2003-002
2003-001
1502.01
1500.1
610.71
1001-001
1001-002
2004-000
2004-001
360
330
385.22
385.01
499.51
499.57
511.5
3005-000
264.5
3002-000
3002-001
4001-000
4001-001
4002-001
560
4002-000
517.58
3006-000
3004-000
4003-000
4003-004
4003-003
4003-002
4003-001
400
300
200
600
115
265
285
1002-002
3003-000
3007-000
208
2009-000
516.89
1001-000
174
435.6
2002-001
2002-000
690.52
245.97
1002-003
2001-000
196
1004-000
1003-000
1002-000
1001-000
4001-000
4004-000
3001-000
250
3004-001
2002-000
210
0 175 350 700 1,050 1,400 Feet
SAGA
Saginaw Area GIS Authority
www.sagagis.org
N
W
E
S
October 2015
FRANKENMUTH
T11N-R6E
SEC
08

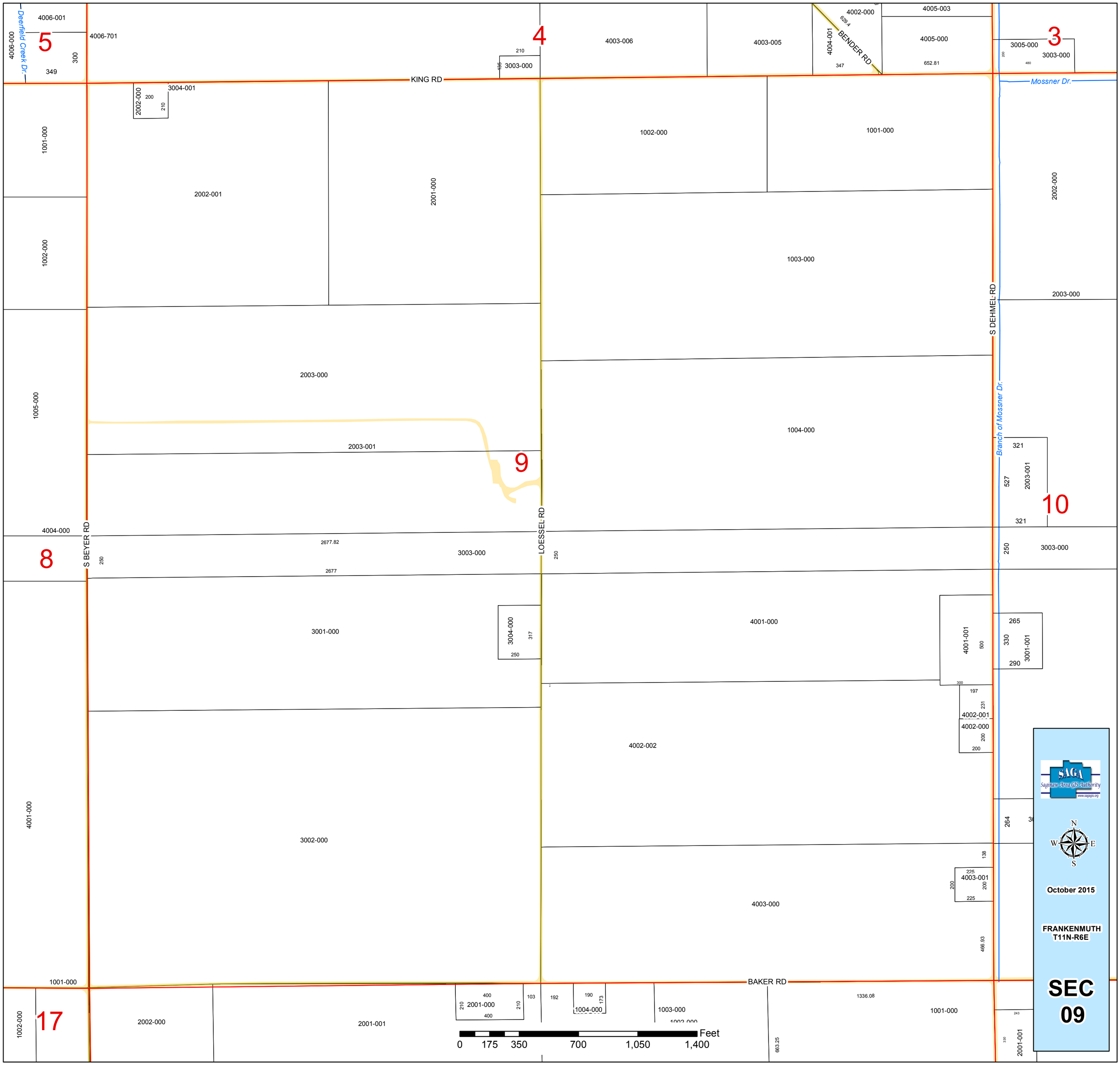
KING RD
BENDER RD
S DEHMEL RD
LOESSEL RD
S BEYER RD
BAKER RD
Mossner Dr.
Deerfield Creek Dr.
Branch of Mossner Dr.
5
4
3
9
10
8
17
4006-001
4006-701
4006-000
349
300
3003-000
3004-001
2002-000
1001-000
2002-001
2001-000
1002-000
1003-000
4003-006
4003-005
4002-000
4004-001
4005-003
4005-000
652.81
347
3005-000
2003-000
1005-000
2003-001
1004-000
321
527
4004-000
2677.82
2677
250
3001-000
4001-000
4002-001
4002-002
4003-001
4003-000
3002-000
265
330
290
197
231
138
225
466.93
264
1336.08
663.25
2001-001
0 175 350 700 1,050 1,400 Feet
SAGA
Saginaw Area GIS Authority
www.sagagis.org
N
W
E
S
October 2015
FRANKENMUTH
T11N-R6E
SEC
09

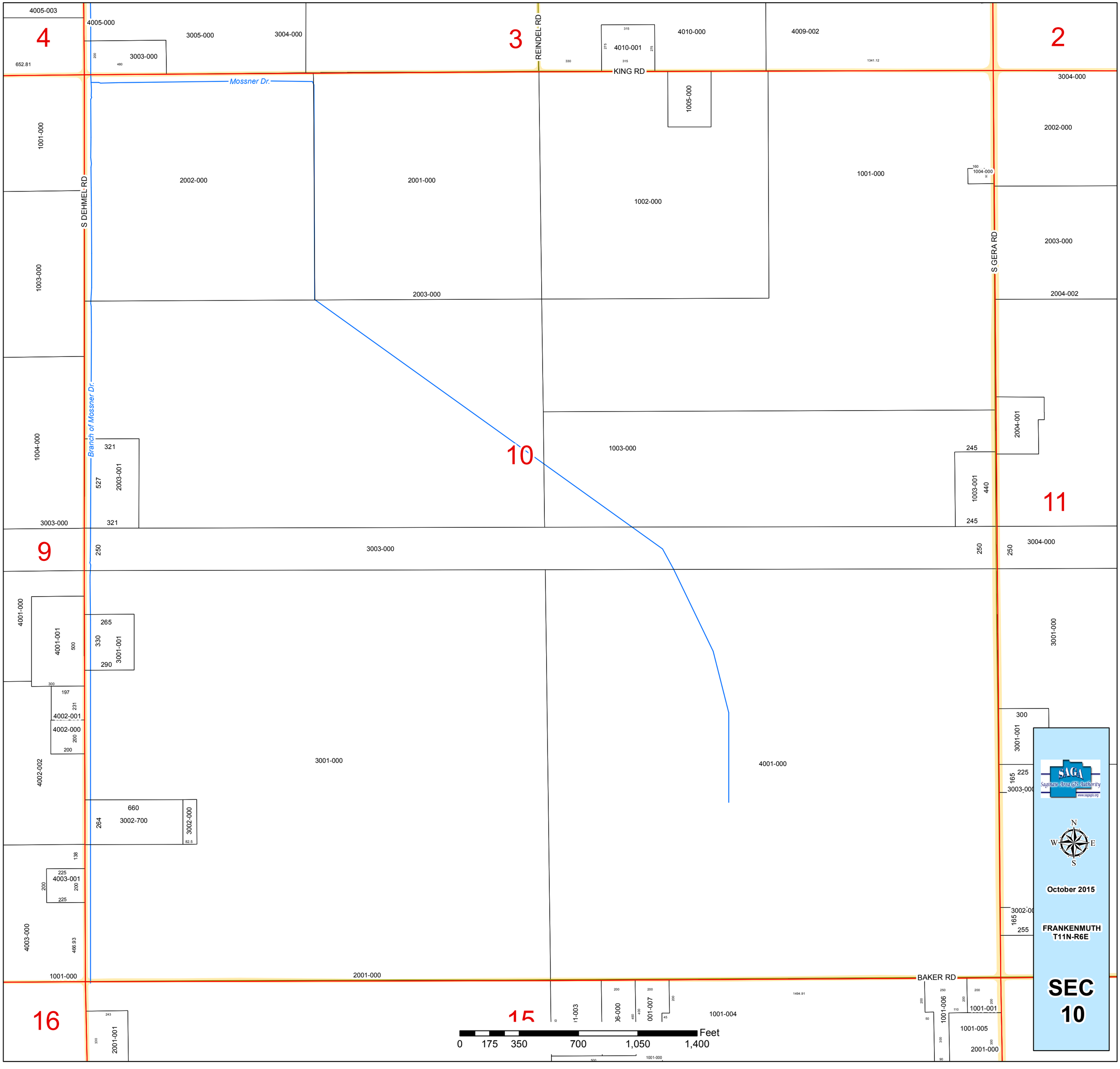
4
3
2
10
11
9
15
16
REINDEL RD
KING RD
S DEHMEL RD
S GERA RD
BAKER RD
Mossner Dr.
Branch of Mossner Dr.
4005-003
4005-000
3005-000
3004-000
3003-000
4010-000
4010-001
4009-002
1005-000
1001-000
1004-000
2002-000
2001-000
1002-000
2003-000
2004-002
2004-001
1003-000
1003-001
2003-001
3001-000
4001-000
4001-001
3001-001
4002-001
4002-000
4002-002
3002-700
3002-000
4003-001
4003-000
2001-001
1001-004
1001-006
1001-005
Feet
0 175 350 700 1,050 1,400
SAGA
Saginaw Area GIS Authority
www.sagagis.org
N
W
E
S
October 2015
FRANKENMUTH
T11N-R6E
SEC
10

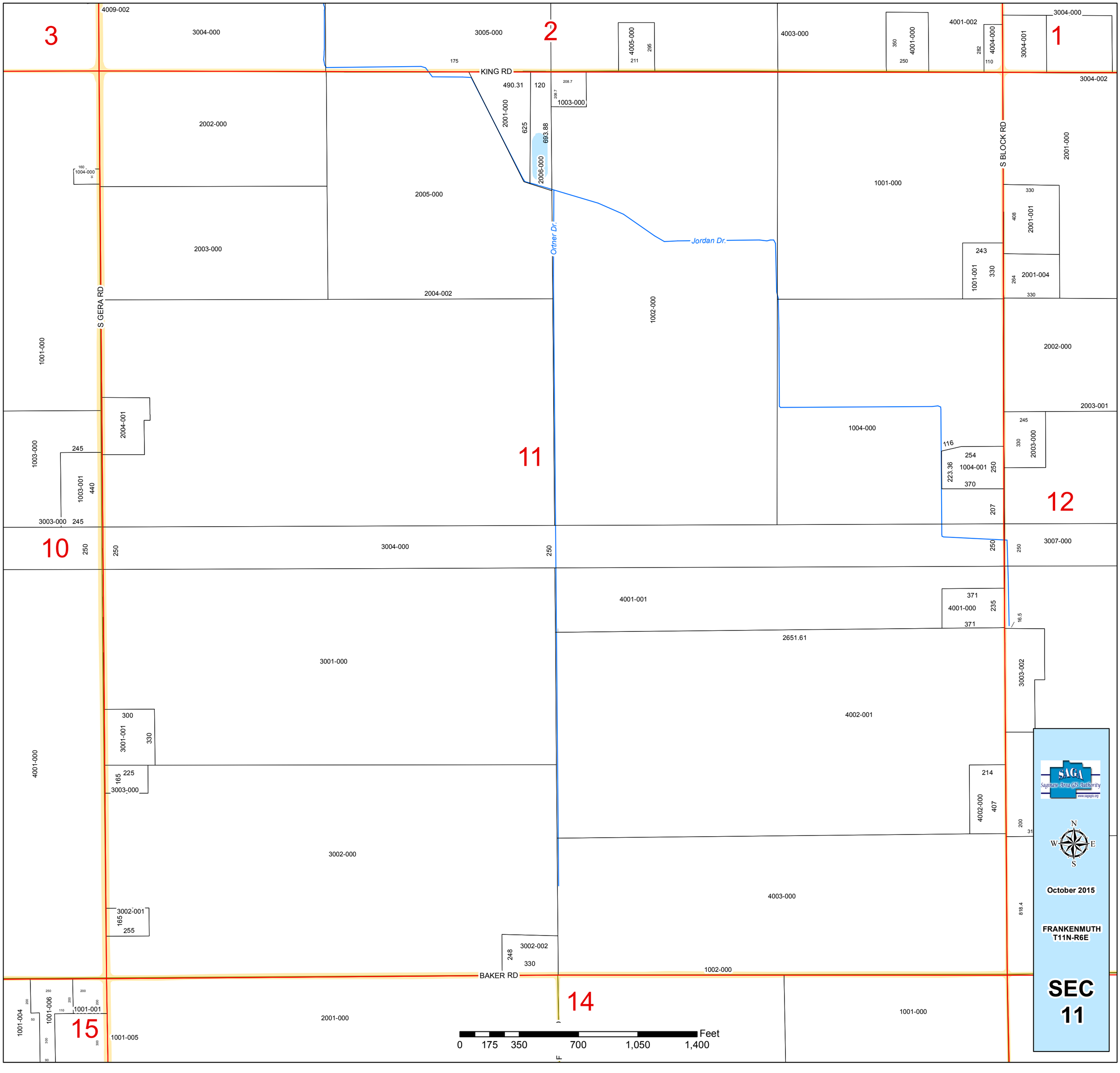
3
2
1
11
12
10
14
15
KING RD
S GERA RD
S BLOCK RD
BAKER RD
Ortner Dr.
Jordan Dr.
4009-002
3004-000
3005-000
4005-000
4003-000
4001-000
4001-002
4004-000
3004-001
3004-002
2002-000
2001-000
1003-000
1004-000
2005-000
2003-000
2004-002
1001-000
1002-000
2001-001
2001-004
2004-001
1003-001
3003-000
2003-001
2003-000
1004-001
3007-000
4001-001
3001-000
2651.61
3003-002
4002-001
3001-001
3003-000
4002-000
3002-000
4003-000
3002-001
3002-002
2001-000
1001-006
1001-001
1001-004
1001-005
Feet
0 175 350 700 1,050 1,400
SAGA
Saginaw Area GIS Authority
www.sagagis.org
N
W
E
S
October 2015
FRANKENMUTH
T11N-R6E
SEC
11

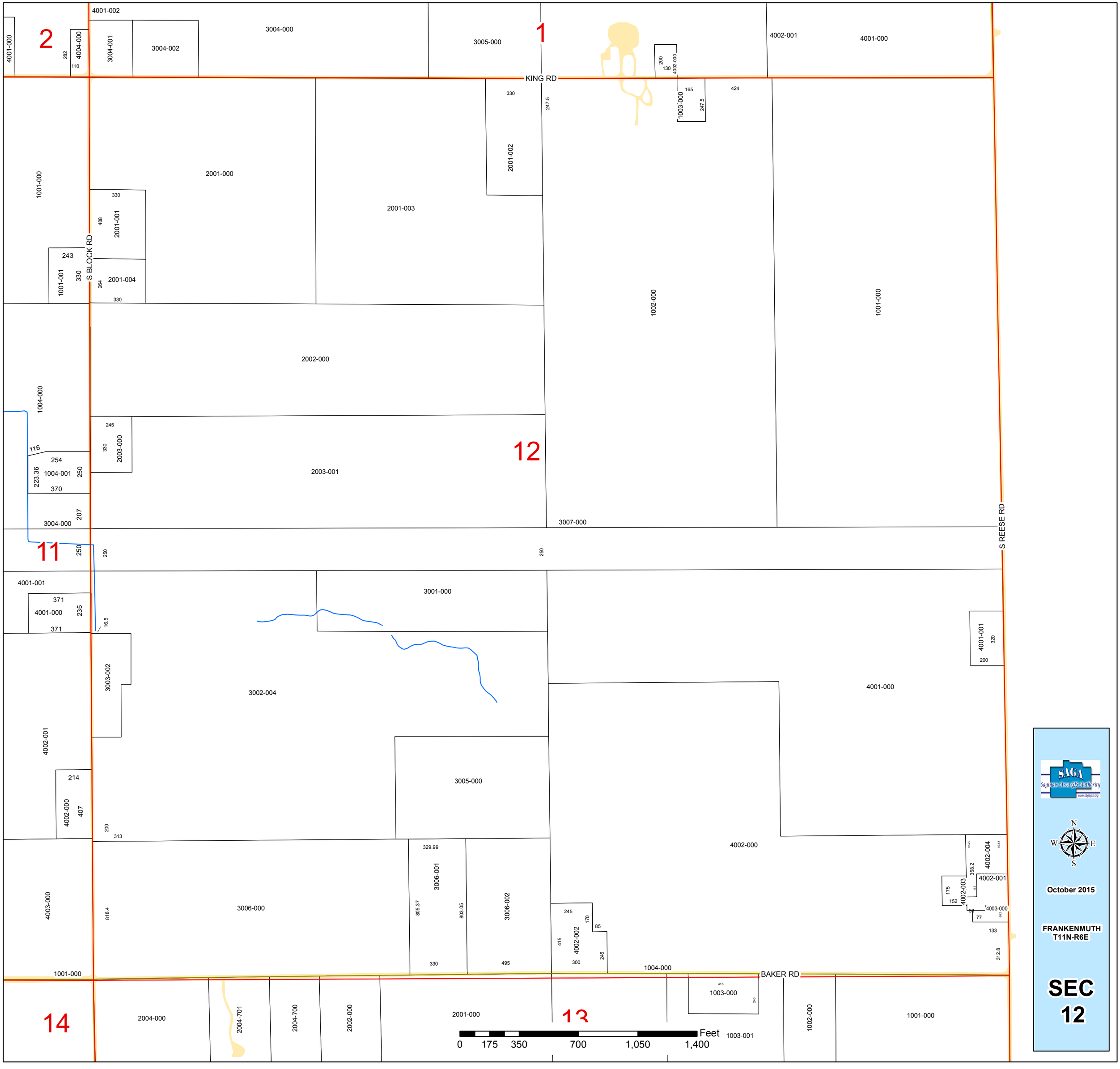
KING RD
S BLOCK RD
S REESE RD
BAKER RD
1
2
11
12
13
14
4001-002
4001-000
4004-000
3004-001
3004-002
3004-000
3005-000
4002-001
4002-000
1003-000
2001-002
2001-000
2001-003
2001-001
2001-004
1001-000
1001-001
1002-000
2002-000
1004-000
1004-001
2003-000
2003-001
3007-000
3004-000
3001-000
3002-004
3003-002
3005-000
4001-001
3006-000
3006-001
3006-002
4002-003
4002-004
4003-000
4003-000
2004-000
2004-701
2004-700
2002-000
1003-001
0 175 350 700 1,050 1,400 Feet
SAGA
Saginaw Area GIS Authority
www.sagagis.org
N
W
E
S
October 2015
FRANKENMUTH
T11N-R6E
SEC
12

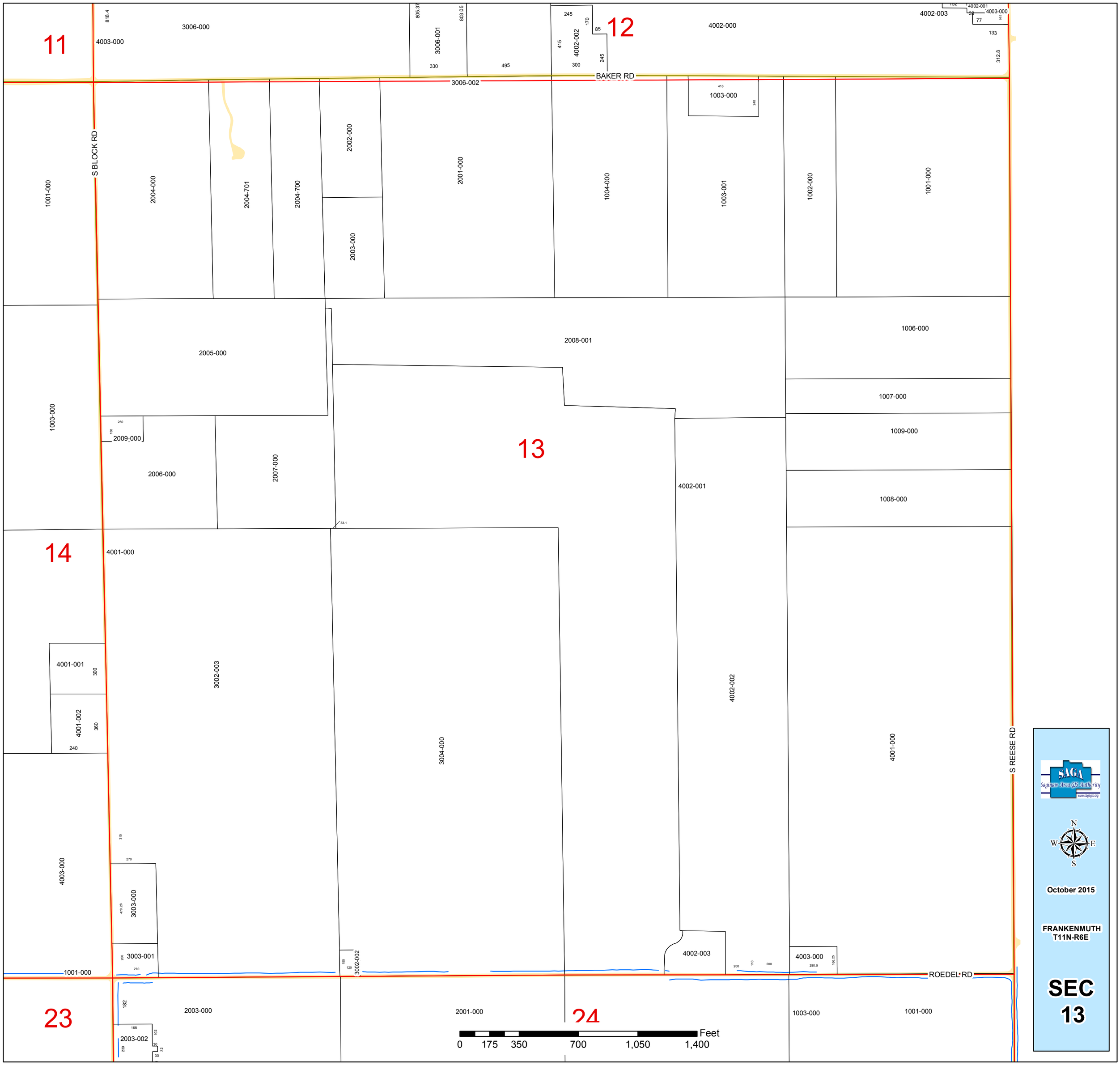
11
12
13
14
23
24
BAKER RD
S BLOCK RD
S REESE RD
ROEDEL RD
3006-000
3006-001
3006-002
4003-000
4002-000
4002-003
4002-001
4002-002
1001-000
1002-000
1003-000
1003-001
1004-000
1006-000
1007-000
1008-000
1009-000
2001-000
2002-000
2003-000
2004-000
2004-701
2004-700
2005-000
2006-000
2007-000
2008-001
2009-000
2003-002
3002-003
3002-002
3003-000
3003-001
3004-000
4001-000
4001-001
4001-002
Feet
0
175
350
700
1,050
1,400
SAGA
Saginaw Area GIS Authority
www.sagagis.org
N
W
E
S
October 2015
FRANKENMUTH
T11N-R6E
SEC
13

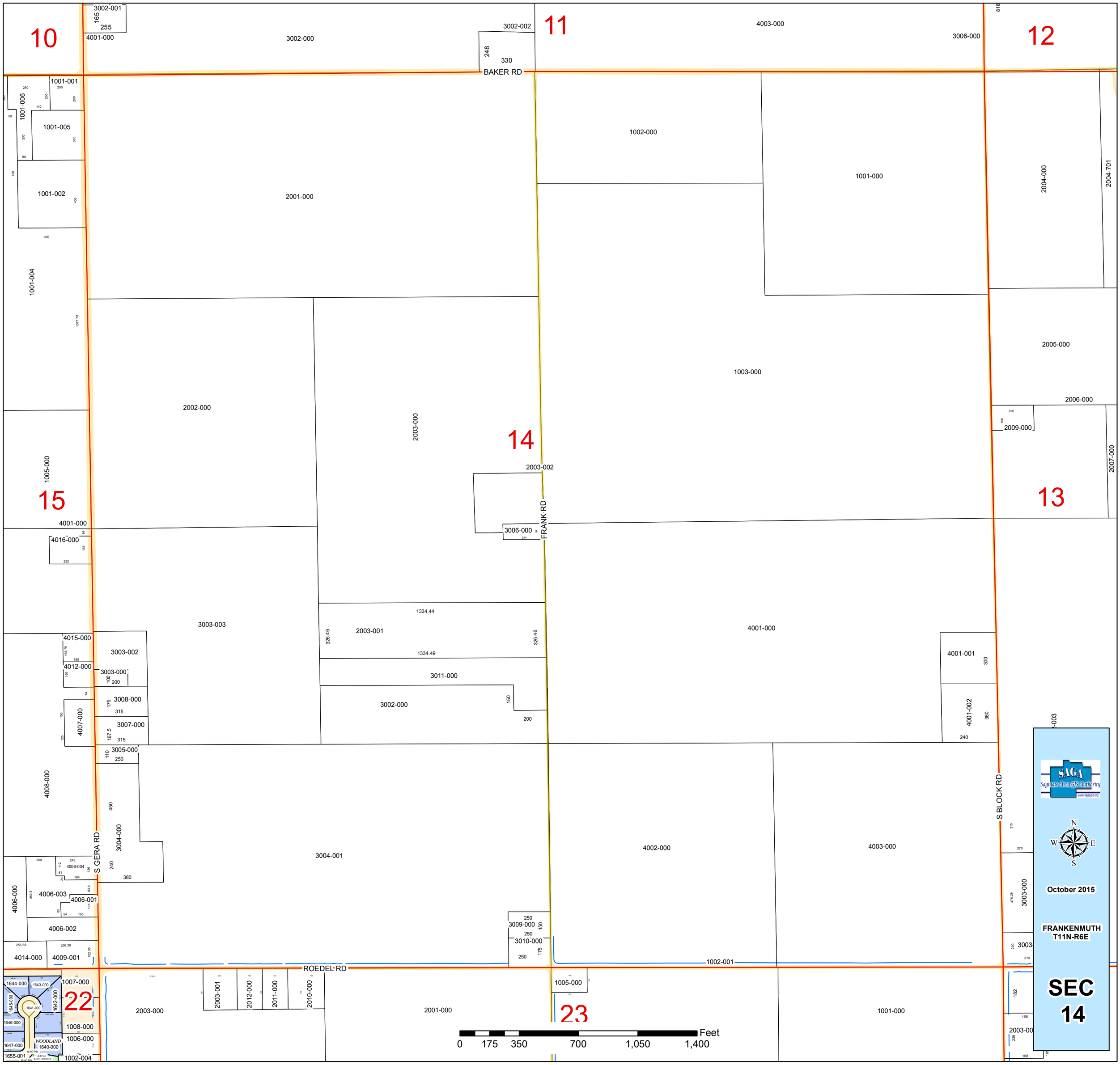
10
11
12
13
14
15
22
23
BAKER RD
FRANK RD
S GERA RD
S BLOCK RD
ROEDEL RD
3002-001
165
255
4001-000
3002-000
3002-002
248
330
4003-000
3006-000
818
1001-001
1001-006
1001-005
1001-002
1001-004
2001-000
1002-000
1001-000
2004-000
2004-701
2002-000
2003-000
1003-000
2005-000
2006-000
2009-000
2007-000
1005-000
2003-002
3006-000
4016-000
3003-003
1334.44
2003-001
326.46
1334.49
4001-000
4015-000
3003-002
4012-000
3003-000
3011-000
3002-000
4001-001
4001-002
3008-000
4007-000
3007-000
3005-000
4008-000
3004-000
3004-001
4002-000
4003-000
4006-004
4006-003
4006-001
4006-000
4006-002
4014-000
4009-001
3009-000
3010-000
1002-001
3003-000
1007-000
1644-000
1643-000
1645-000
1641-000
1642-000
1646-000
1008-000
1006-000
1647-000
1640-000
1655-001
1002-004
2003-001
2012-000
2011-000
2010-000
2003-000
2001-000
1005-000
1001-000
2003-00
Feet
0
175
350
700
1,050
1,400
SAGA
Saginaw Area GIS Authority
www.sagagis.org
N
W
E
S
October 2015
FRANKENMUTH
T11N-R6E
SEC
14

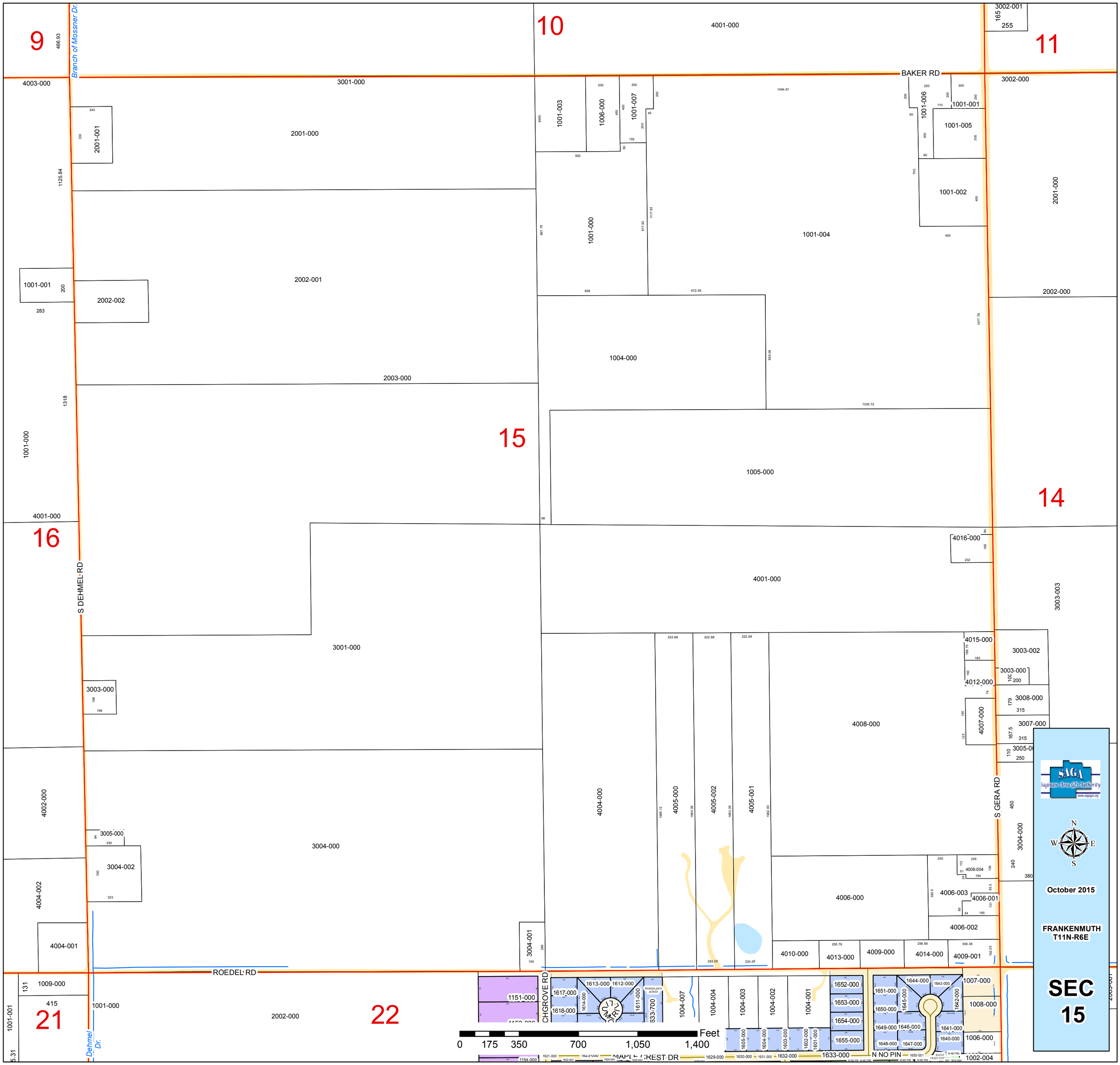
9
10
11
14
15
16
21
22
Branch of Mossner Dr.
BAKER RD
S DEHMEL RD
S GERA RD
ROEDEL RD
CHGROVE RD
MAPLE CREST DR
Dehmel Dr.
4003-000
3001-000
4001-000
3002-000
3002-001
165
255
2001-000
2001-001
1001-003
1006-000
1001-007
1001-006
1001-001
1001-005
1001-002
1001-000
1001-004
2002-001
2002-002
1004-000
2003-000
1005-000
3003-003
4016-000
3003-000
4015-000
3003-002
4012-000
3008-000
4007-000
3007-000
4008-000
4002-000
3005-000
3004-000
3004-002
4004-000
4005-000
4005-002
4005-001
4004-002
4004-001
3004-001
4006-004
4006-003
4006-001
4006-000
4006-002
4010-000
4013-000
4009-000
4014-000
4009-001
1009-000
415
1001-000
2002-000
1151-000
1617-000
1618-000
1613-000
1612-000
1614-000
1611-000
1633-700
1004-007
1004-004
1004-003
1004-002
1004-001
1652-000
1653-000
1654-000
1655-000
1644-000
1643-000
1651-000
1645-000
1642-000
1650-000
1649-000
1646-000
1641-000
1648-000
1647-000
1640-000
1007-000
1008-000
1006-000
1002-004
1605-000
1604-000
1603-000
1602-000
1601-000
1629-000
1630-000
1631-000
1632-000
1633-000
N NO PIN
Feet
0
175
350
700
1,050
1,400
SAGA
Saginaw Area GIS Authority
www.sagagis.org
N
W
E
S
October 2015
FRANKENMUTH
T11N-R6E
SEC
15

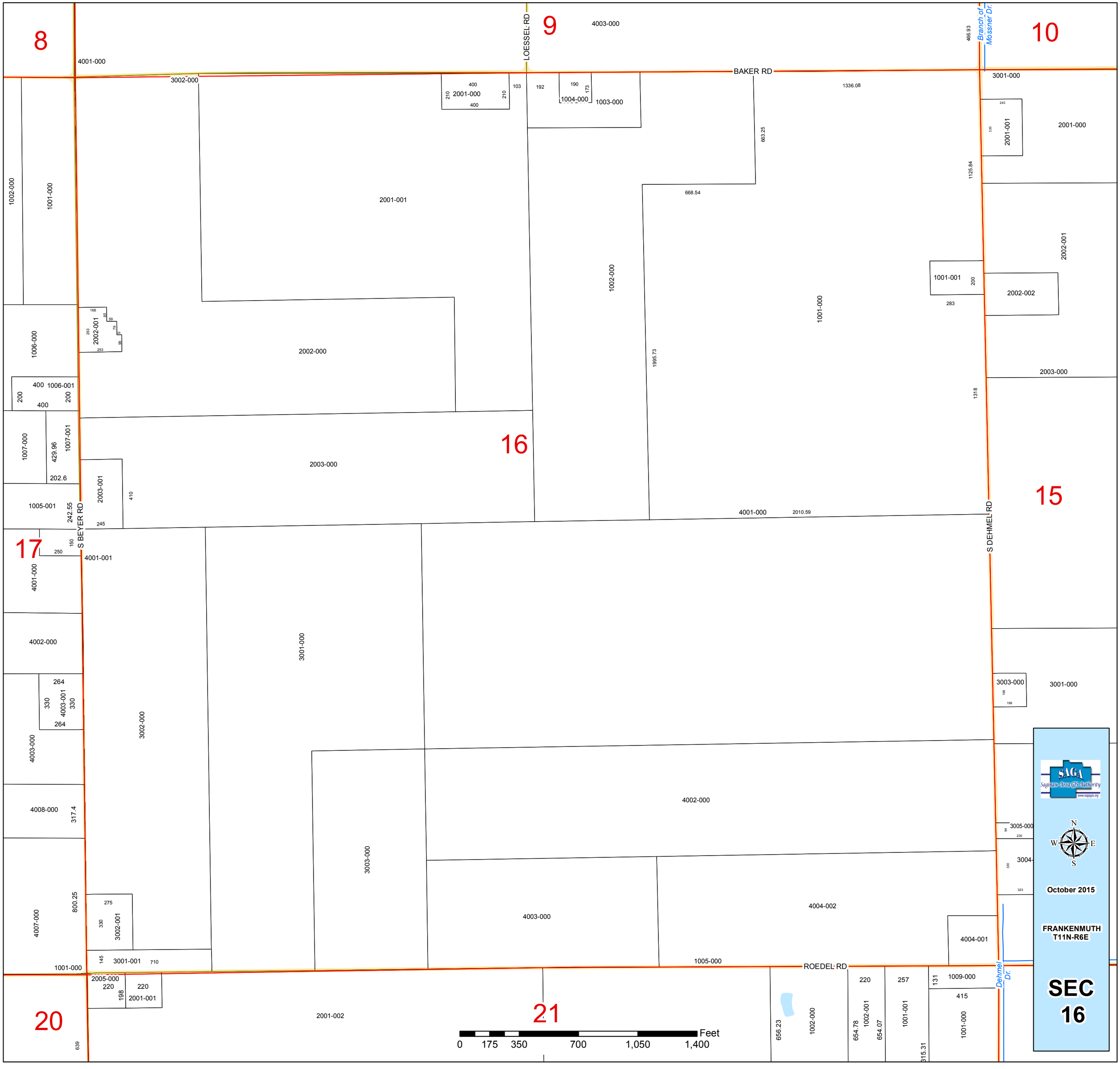
8
9
10
15
16
17
20
21
BAKER RD
LOESSEL RD
S BEYER RD
S DEHMEL RD
ROEDEL RD
Branch of Mossner Dr.
Dehmel Dr.
4001-000
3002-000
4003-000
3001-000
2001-000
2001-001
1004-000
1003-000
1336.08
663.25
668.54
1125.84
1995.73
1318
2010.59
1002-000
1001-000
1001-001
2002-001
2002-002
2002-000
2003-000
1006-000
1006-001
1007-000
1007-001
429.96
202.6
2003-001
410
1005-001
242.55
245
250
150
4001-001
4002-000
3002-000
3003-000
264
4003-001
330
4008-000
317.4
800.25
4007-000
275
3002-001
145
3001-001
710
1005-000
4004-002
4004-001
2005-000
220
198
2001-002
639
656.23
654.78
654.07
257
131
1009-000
415
315.31
3005-000
230
3004-
323
Feet
0
175
350
700
1,050
1,400
SAGA
Saginaw Area GIS Authority
www.sagagis.org
N
W
E
S
October 2015
FRANKENMUTH
T11N-R6E
SEC
16

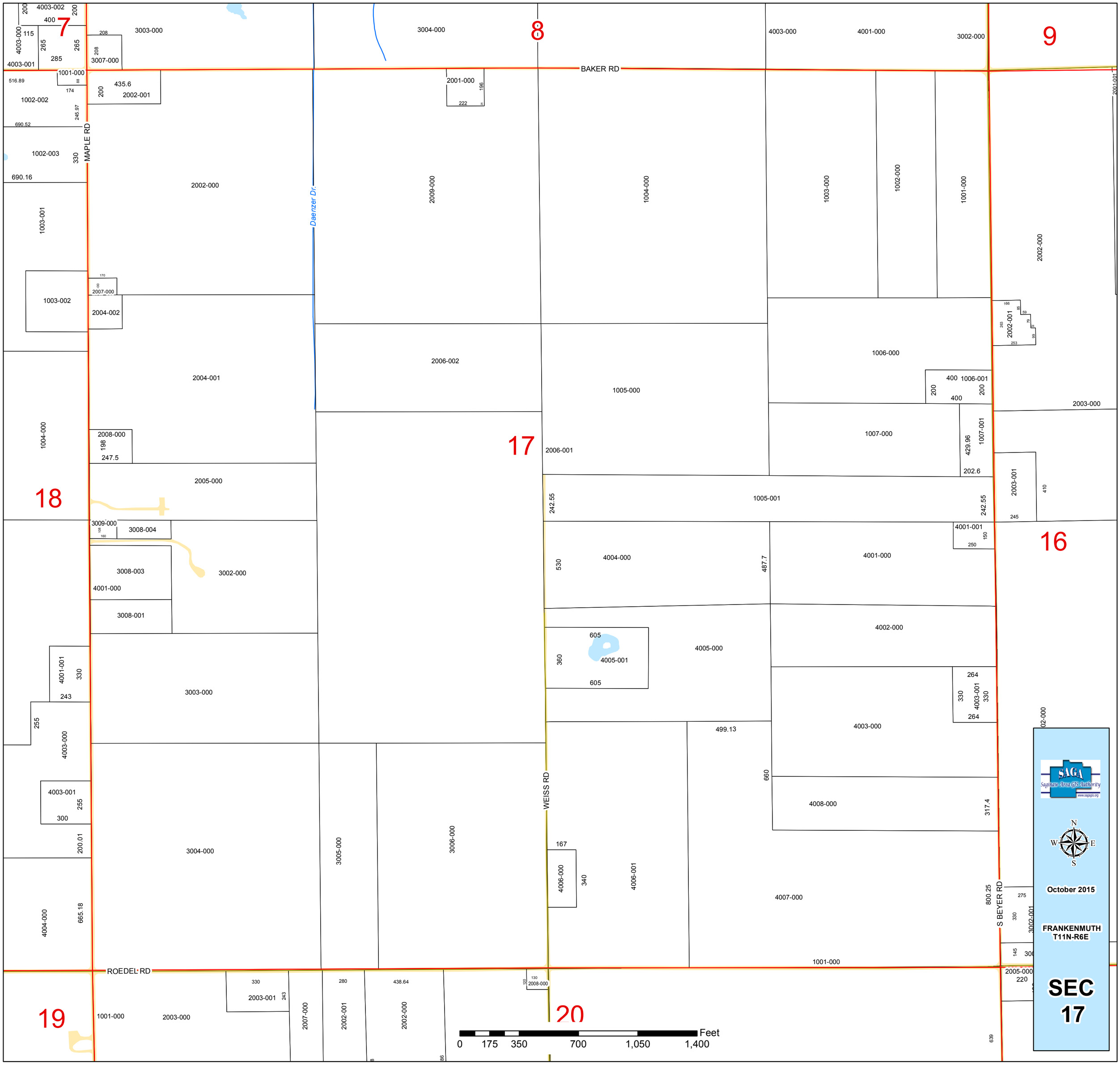
7
8
9
16
17
18
19
20
BAKER RD
MAPLE RD
WEISS RD
S BEYER RD
ROEDEL RD
Daenzer Dr.
4003-002
4003-000
4003-001
3003-000
3004-000
4001-000
3002-000
3007-000
1001-000
1002-002
1002-003
1003-001
1003-002
2002-000
2009-000
1004-000
1003-000
1002-000
2001-000
2001-001
2007-000
2004-002
2004-001
2006-002
1005-000
1006-000
1006-001
2002-001
2003-000
1007-000
1007-001
2008-000
2006-001
2005-000
1005-001
2003-001
3009-000
3008-004
3008-003
3008-001
4004-000
4005-000
4005-001
4002-000
4008-000
4007-000
4006-000
4006-001
3005-000
3006-000
2005-000
2003-001
2007-000
2002-001
2002-000
Feet
0 175 350 700 1,050 1,400
SAGA
Saginaw Area GIS Authority
www.sagagis.org
N
W
E
S
October 2015
FRANKENMUTH
T11N-R6E
SEC
17

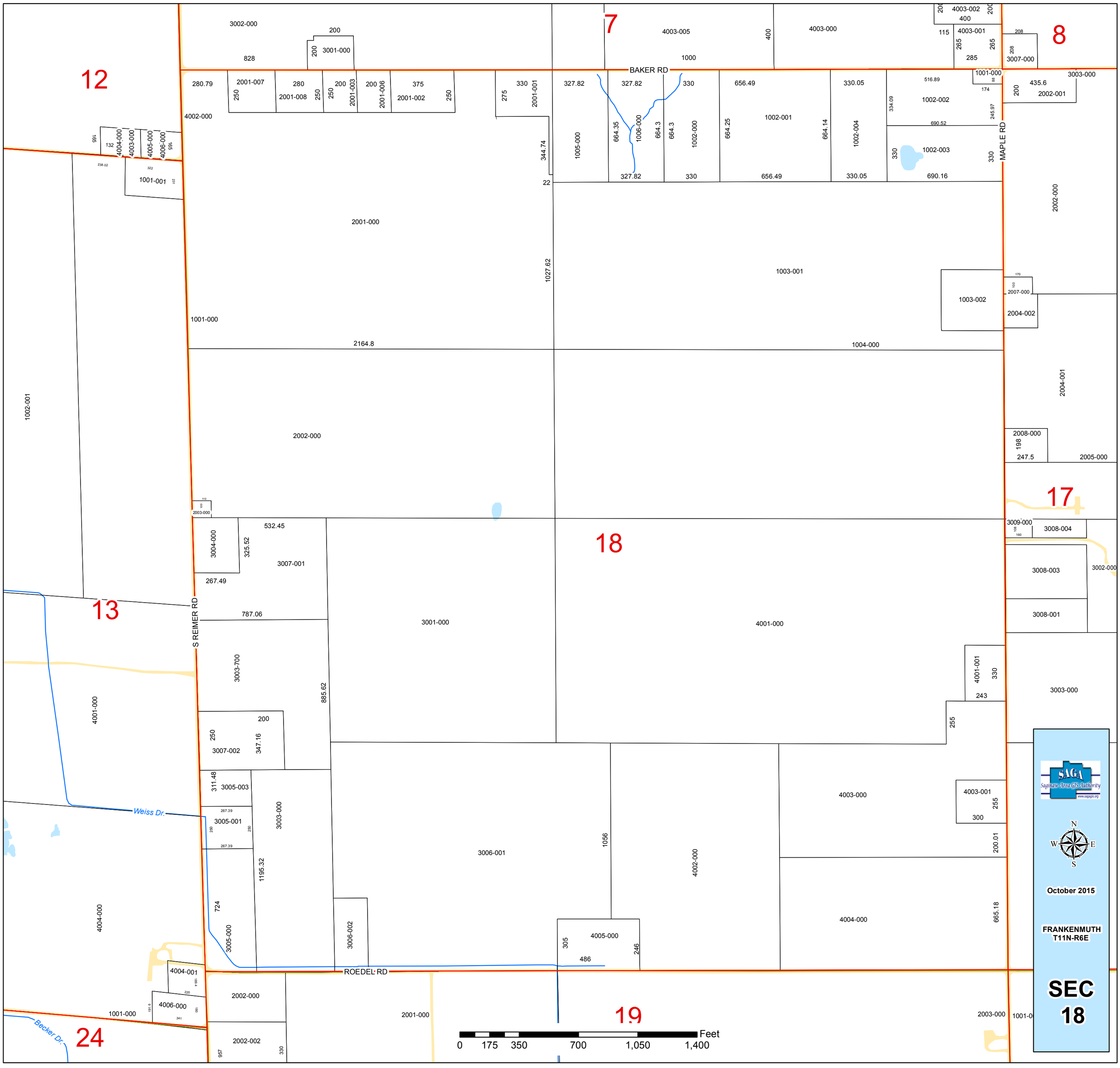
7
8
12
13
17
18
19
24
BAKER RD
MAPLE RD
S REIMER RD
ROEDEL RD
Weiss Dr.
Becker Dr.
3002-000
200
3001-000
828
4003-005
1000
400
4003-000
4003-002
400
115
4003-001
265
265
285
208
208
3007-000
280.79
2001-007
250
280
2001-008
250
250
200
2001-003
200
2001-006
375
2001-002
250
275
330
2001-001
327.82
327.82
330
656.49
330.05
516.89
1001-000
174
3003-000
435.6
200
2002-001
1002-002
334.09
245.97
690.52
4002-000
1005-000
664.35
1006-000
664.3
664.3
1002-000
664.25
1002-001
664.14
1002-004
330
1002-003
330
690.16
344.74
327.82
330
656.49
330.05
22
2001-000
1027.62
1003-001
2002-000
1003-002
2007-000
2004-002
1001-000
2164.8
1004-000
2004-001
1002-001
2002-000
2008-000
198
247.5
2005-000
2003-000
532.45
3004-000
325.52
3007-001
267.49
787.06
3001-000
4001-000
3009-000
3008-004
3008-003
3002-000
3008-001
3003-700
885.62
4001-001
330
243
3003-000
4001-000
200
250
3007-002
347.16
255
311.48
3005-003
267.39
3005-001
267.39
3003-000
1195.32
3006-001
1056
4002-000
4003-000
4003-001
255
300
200.01
4004-000
724
3005-000
3006-002
4005-000
305
486
246
4004-000
665.18
4004-001
4006-000
2002-000
1001-000
2001-000
2003-000
1001-0
2002-002
957
330
0
175
350
700
1,050
1,400
Feet
SAGA
Saginaw Area GIS Authority
www.sagagis.org
N
W
E
S
October 2015
FRANKENMUTH
T11N-R6E
SEC
18

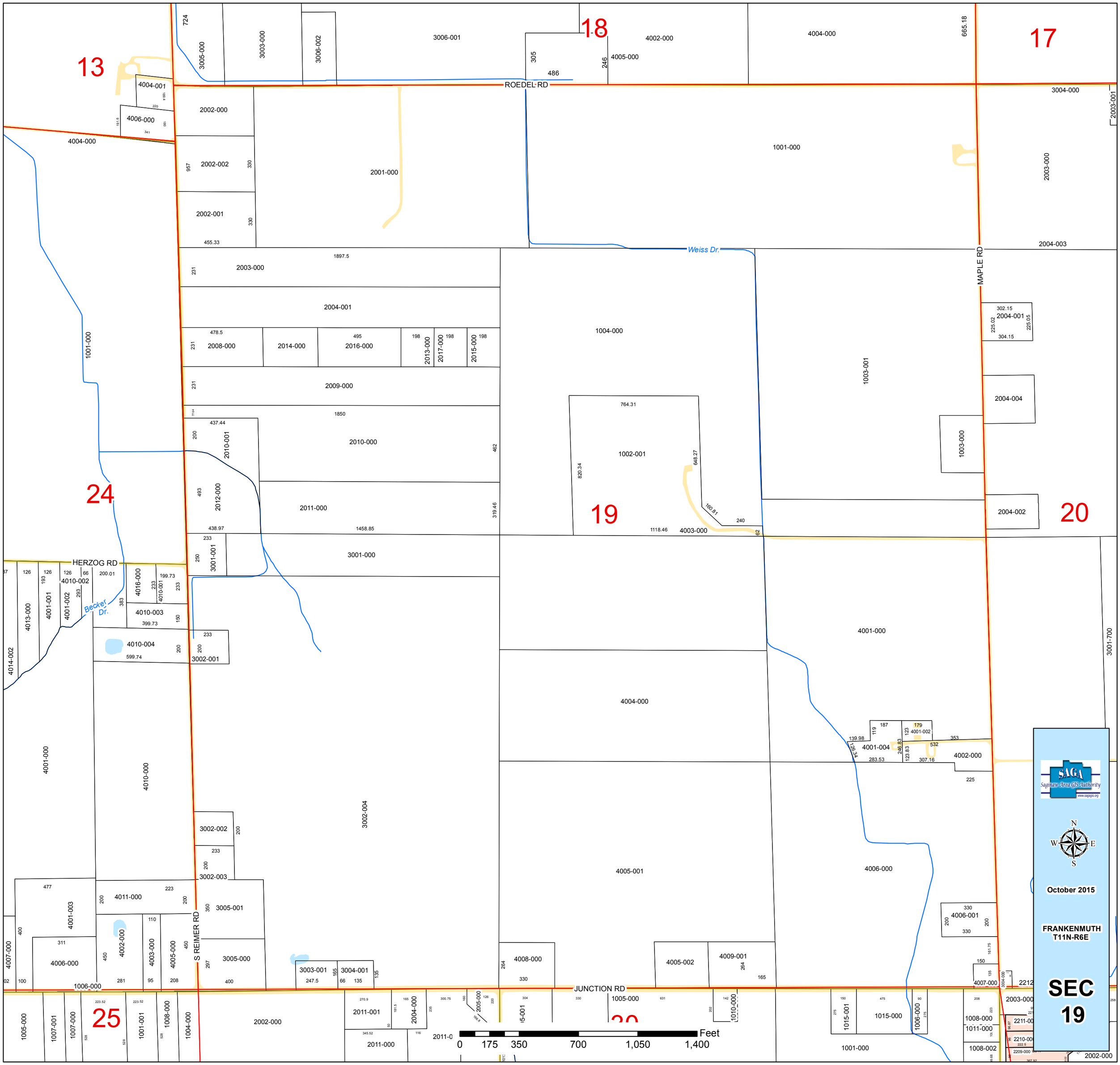
13
18
17
24
19
20
25
ROEDEL RD
HERZOG RD
Weiss Dr.
MAPLE RD
Becker Dr.
S REIMER RD
JUNCTION RD
724
3005-000
3003-000
3006-002
3006-001
305
486
246
4005-000
4002-000
4004-000
665.18
4004-001
189.4
220
4006-000
191.8
341
180
4004-000
2002-000
957
2002-002
330
2001-000
2002-001
455.33
1001-000
3004-000
2003-001
2003-000
2004-003
231
2003-000
1897.5
2004-001
478.5
2008-000
2014-000
495
2016-000
198
2013-000
2017-000
2015-000
1004-000
1003-001
302.15
2004-001
225.02
225.05
304.15
2004-004
1003-000
2009-000
1850
437.44
2010-001
2010-000
462
2012-000
493
2011-000
319.46
438.97
1458.85
764.31
1002-001
820.34
648.27
160.81
240
1118.46
4003-000
62
2004-002
233
3001-001
250
3001-000
4010-002
200.01
4016-000
199.73
4010-001
4010-003
399.73
4013-000
4001-001
4001-002
4010-004
599.74
3002-001
4014-002
4001-000
4010-000
3002-004
4004-000
4001-000
3001-700
179
4001-002
187
119
139.98
126.34
4001-004
283.53
246.83
123.83
353
532
307.16
4002-000
225
3002-002
3002-003
477
4011-000
223
3005-001
4001-003
4007-000
311
4006-000
4002-000
4003-000
4005-000
3005-000
3003-001
247.5
3004-001
135
4008-000
330
4005-002
4009-001
4005-001
4006-000
330
4006-001
161.75
150
4007-000
1006-000
JUNCTION RD
1005-000
1007-001
1007-000
528
1001-001
1008-000
1004-000
2002-000
2011-001
2004-000
2005-000
1005-001
1010-000
1015-001
1015-000
1006-000
1008-000
1011-000
1008-002
2003-000
2211-00
2210-00
2209-000
2011-000
1001-000
2002-000
0 175 350 700 1,050 1,400 Feet
SAGA
Saginaw Area GIS Authority
www.sagagis.org
N
W
E
S
October 2015
FRANKENMUTH
T11N-R6E
SEC
19

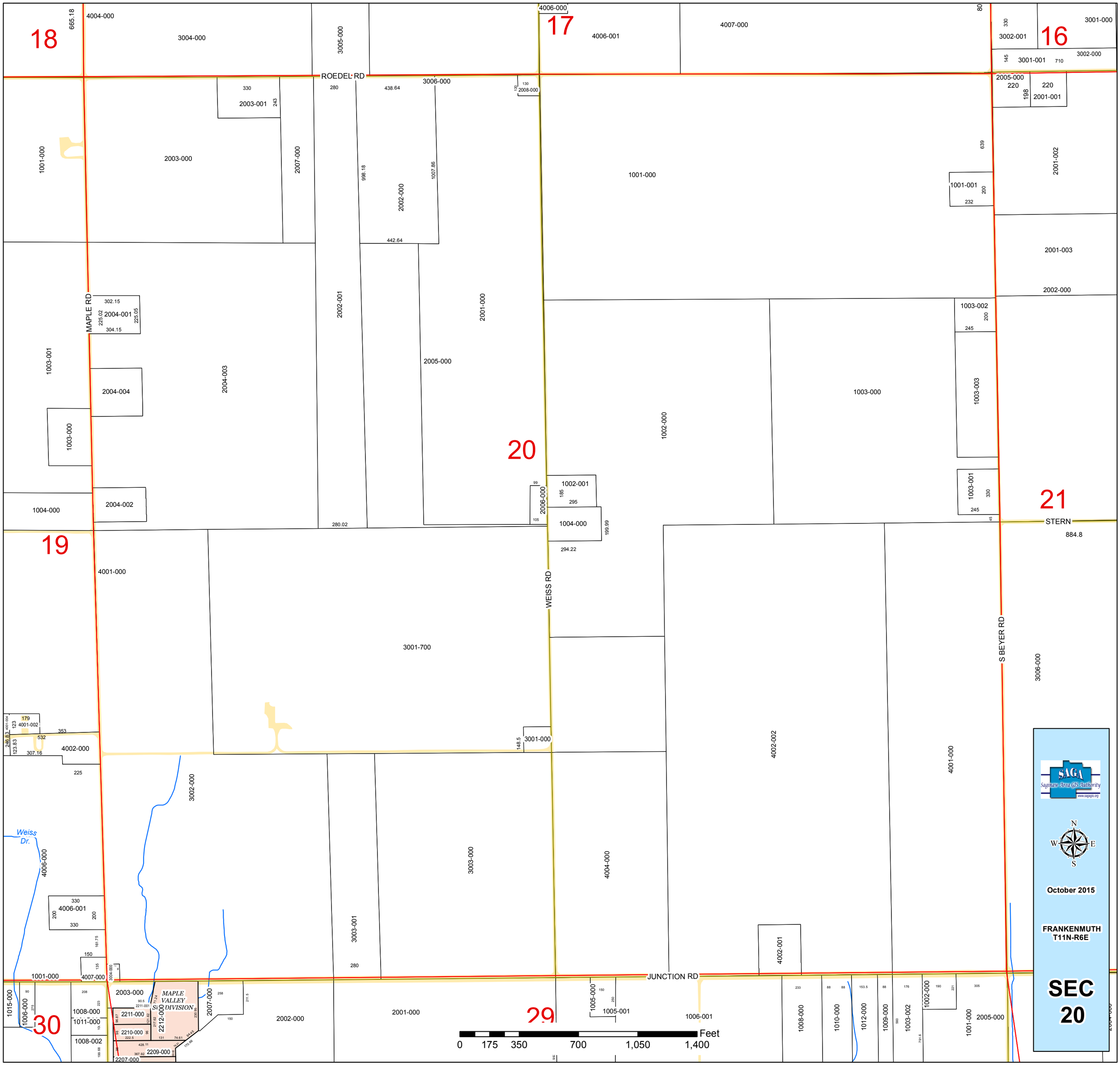
18
17
16
19
20
21
29
30
ROEDEL RD
MAPLE RD
WEISS RD
STERN
S BEYER RD
JUNCTION RD
Weiss Dr.
MAPLE VALLEY DIVISION
SAGA
Saginaw Area GIS Authority
www.sagagis.org
N
W
E
S
October 2015
FRANKENMUTH
T11N-R6E
SEC
20
0 175 350 700 1,050 1,400
Feet

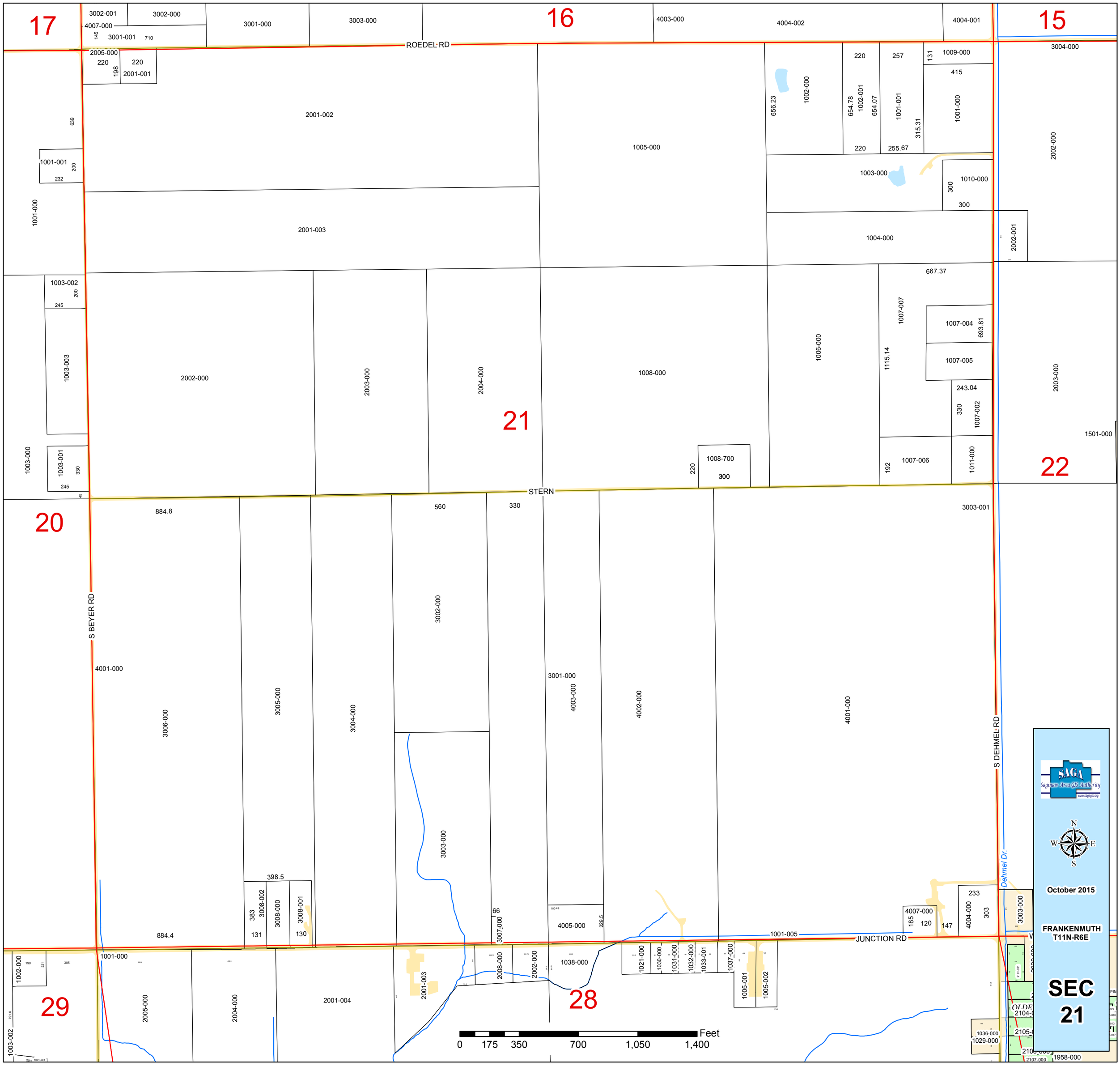
17
16
15
21
22
20
29
28
ROEDEL RD
STERN
S BEYER RD
S DEHMEL RD
Dehmel Dr.
JUNCTION RD
3002-001
3002-000
4007-000
3001-000
3003-000
4003-000
4004-002
4004-001
3004-000
2005-000
2001-001
2001-002
2001-003
1005-000
1002-000
1002-001
1001-001
1001-000
1009-000
1003-000
1010-000
1004-000
2002-000
2002-001
1003-002
1003-003
1003-001
2003-000
2004-000
1008-000
1008-700
1006-000
1007-007
1007-004
1007-005
1007-002
1007-006
1011-000
1501-000
3003-001
884.8
560
330
4001-000
3006-000
3005-000
3004-000
3002-000
3003-000
3001-000
4003-000
4002-000
4001-000
398.5
3008-002
3008-000
3008-001
130
131
884.4
1001-000
3007-000
66
4005-000
1001-005
4007-000
185
120
147
4004-000
233
303
3003-000
1002-000
2005-000
2004-000
2001-004
2001-003
2008-000
2002-000
1038-000
1021-000
1030-000
1031-000
1032-000
1033-001
1037-000
1005-001
1005-002
1036-000
1029-000
1958-000
2107-000
Feet
0
175
350
700
1,050
1,400
SAGA
Saginaw Area GIS Authority
www.sagagis.org
N
W
E
S
October 2015
FRANKENMUTH
T11N-R6E
SEC
21

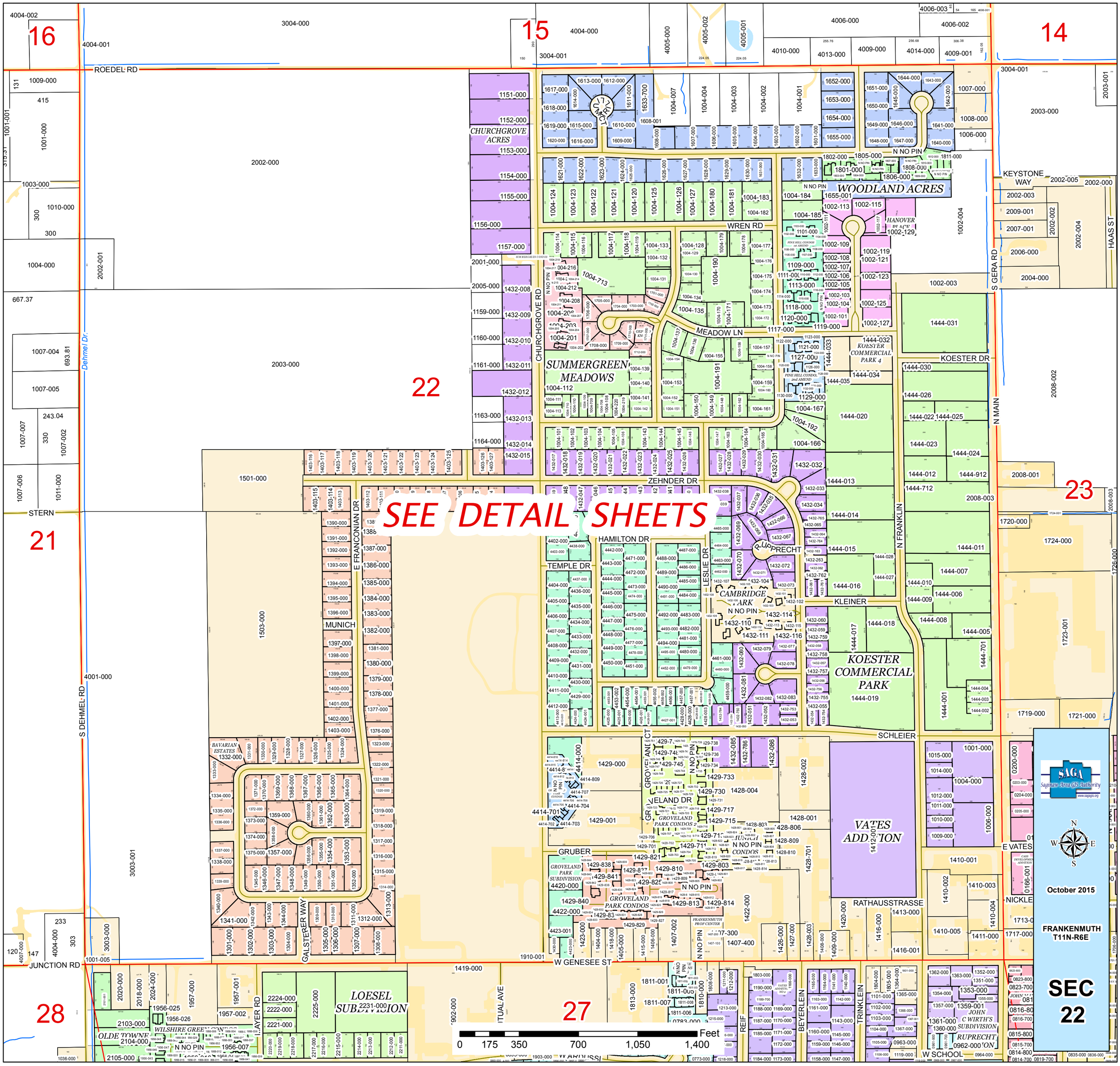
SEE DETAIL SHEETS
16
15
14
22
23
21
28
27
ROEDEL RD
WREN RD
MEADOW LN
CHURCHGROVE RD
CHURCHGROVE ACRES
SUMMERGREEN MEADOWS
WOODLAND ACRES
HANOVER PLACE
KOESTER COMMERCIAL PARK 4
KOESTER COMMERCIAL PARK
KOESTER DR
KEYSTONE WAY
HAAS ST
S GERA RD
N MAIN
N FRANKLIN
ZEHNDER DR
HAMILTON DR
TEMPLE DR
LESLIE DR
RUPPRECHT
CAMBRIDGE PARK
KLEINER
SCHLEIER
E FRANCONIAN DR
MUNICH
BAVARIAN ESTATES
GALSTERER WAY
GROVELAND DR
GROVELAND PARK CONDOS 2
GROVELAND PARK SUBDIVISION
GROVELAND PARK CONDOS
GRUBER
VATES ADDITION
RATHAUSSTRASSE
E VATES
NICKLE
W SCHOOL
STERN
JUNCTION RD
W GENESEE ST
S DEHMEL RD
Dehmel Dr.
LAYER RD
LOESEL SUBDIVISION
OLDE TOWNE
WILSHIRE GREEN CONDOS
REIF
BEYERLEIN
TRINKLEIN
JOHN C WIRTH'S SUBDIVISION
RUPRECHT
Feet
0 175 350 700 1,050 1,400
SAGA
Saginaw Area GIS Authority
www.sagagis.org
October 2015
FRANKENMUTH
T11N-R6E
SEC
22

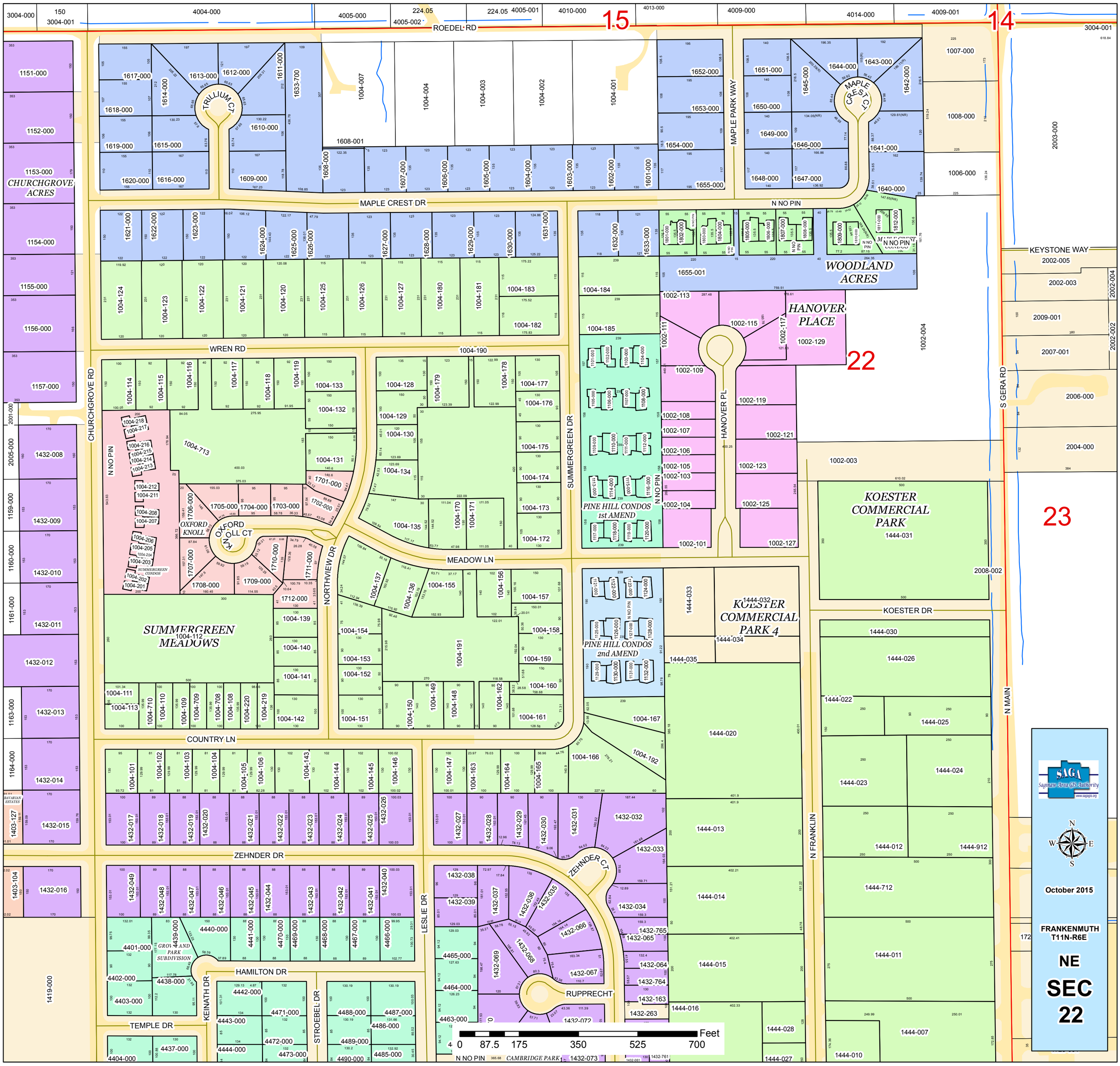
ROEDEL RD
15
14
22
23
MAPLE CREST DR
MAPLE PARK WAY
TRILLIUM CT
MAPLE CREST CT
CHURCHGROVE ACRES
WOODLAND ACRES
HANOVER PLACE
KEYSTONE WAY
WREN RD
CHURCHGROVE RD
SUMMERGREEN DR
HANOVER PL
S GERA RD
PINE HILL CONDOS 1st AMEND
PINE HILL CONDOS 2nd AMEND
KOESTER COMMERCIAL PARK
KOESTER COMMERCIAL PARK 4
KOESTER DR
OXFORD KNOLL CT
OXFORD KNOLL
SUMMERGREEN MEADOWS
MEADOW LN
NORTHVIEW DR
COUNTRY LN
ZEHNDER DR
ZEHNDER CT
LESLIE DR
RUPPRECHT
HAMILTON DR
KEINATH DR
STROEBEL DR
TEMPLE DR
N FRANKLIN
N MAIN
GROVELAND PARK SUBDIVISION
BAVARIAN ESTATES
CAMBRIDGE PARK
N NO PIN
Feet
0 87.5 175 350 525 700
SAGA Saginaw Area GIS Authority www.sagagis.org
October 2015
FRANKENMUTH
T11N-R6E
NE
SEC
22

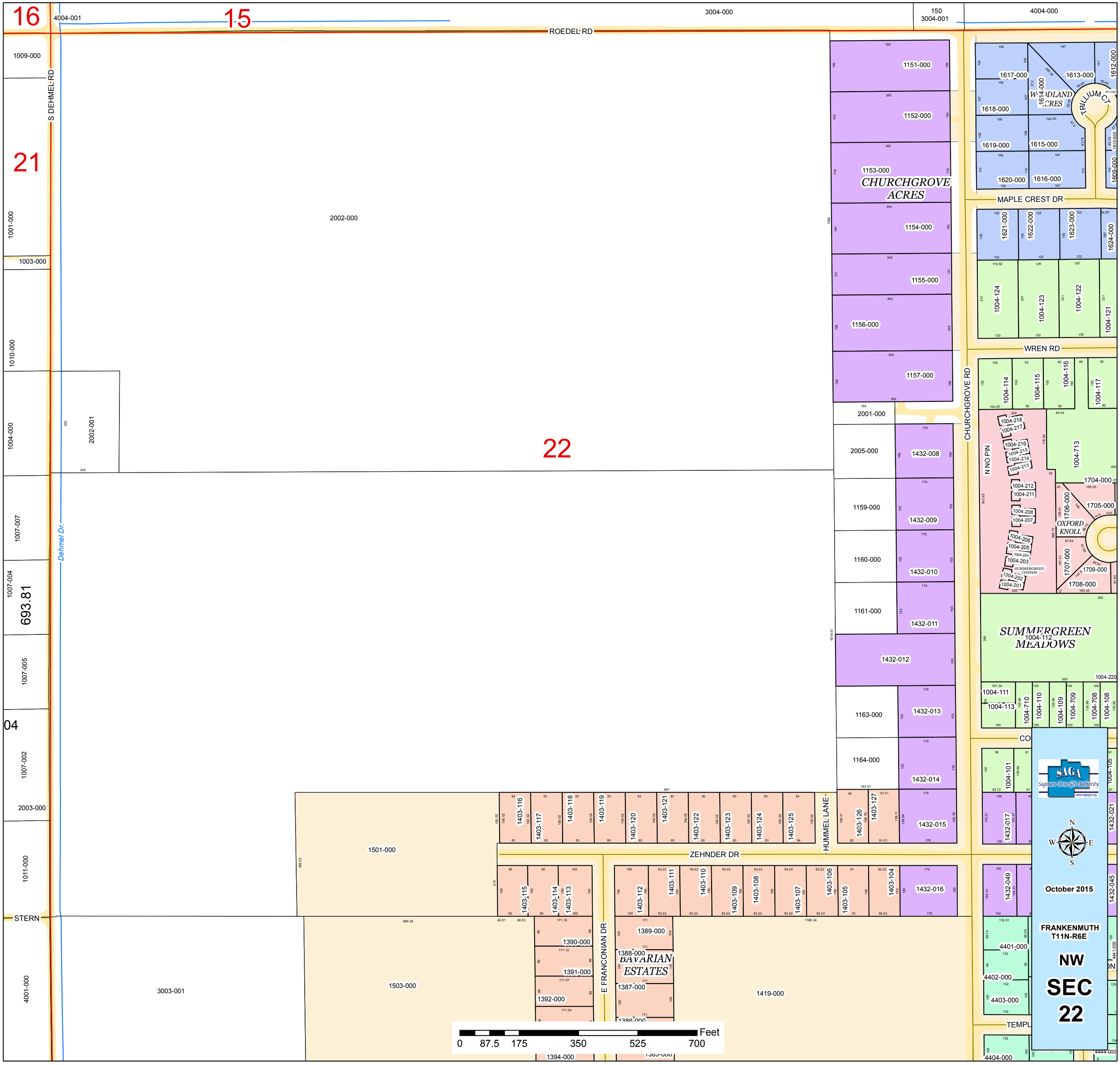
16
15
21
22
04
ROEDEL RD
S DEHMEL RD
Dehmel Dr.
STERN
ZEHNER DR
E FRANCONIAN DR
HUMMEL LANE
CHURCHGROVE RD
MAPLE CREST DR
WREN RD
TRILLIUM CT
OXFORD KNOLL
SUMMERGREEN MEADOWS
CHURCHGROVE ACRES
BAVARIAN ESTATES
SUMMERGREEN CONDOS
N NO PIN
4004-001
3004-000
150
3004-001
4004-000
1009-000
1001-000
1003-000
1010-000
1004-000
1007-007
1007-004
693.81
1007-005
1007-002
2003-000
1011-000
4001-000
2002-000
2002-001
3003-001
1501-000
1503-000
1419-000
1151-000
1152-000
1153-000
1154-000
1155-000
1156-000
1157-000
2001-000
2005-000
1159-000
1160-000
1161-000
1163-000
1164-000
1432-008
1432-009
1432-010
1432-011
1432-012
1432-013
1432-014
1432-015
1432-016
1432-017
1432-021
1432-045
1432-049
1403-104
1403-105
1403-106
1403-107
1403-108
1403-109
1403-110
1403-111
1403-112
1403-113
1403-114
1403-115
1403-116
1403-117
1403-118
1403-119
1403-120
1403-121
1403-122
1403-123
1403-124
1403-125
1403-126
1403-127
1389-000
1388-000
1387-000
1386-000
1390-000
1391-000
1392-000
1394-000
1385-000
1617-000
1613-000
1612-000
1618-000
1614-000
1619-000
1615-000
1620-000
1616-000
1609-000
1621-000
1622-000
1623-000
1624-000
1004-124
1004-123
1004-122
1004-121
1004-114
1004-115
1004-116
1004-117
1004-218
1004-217
1004-216
1004-215
1004-214
1004-213
1004-212
1004-211
1004-208
1004-207
1004-206
1004-205
1004-204
1004-203
1004-202
1004-201
1004-713
1704-000
1705-000
1706-000
1707-000
1709-000
1708-000
1004-112
1004-220
1004-111
1004-113
1004-710
1004-110
1004-109
1004-709
1004-708
1004-108
1004-101
1004-105
4401-000
4402-000
4403-000
4404-000
4444-000
SAGA
Saginaw Area GIS Authority
www.sagagis.org
N
W
E
S
October 2015
FRANKENMUTH
T11N-R6E
NW
SEC
22
0
87.5
175
350
525
700
Feet

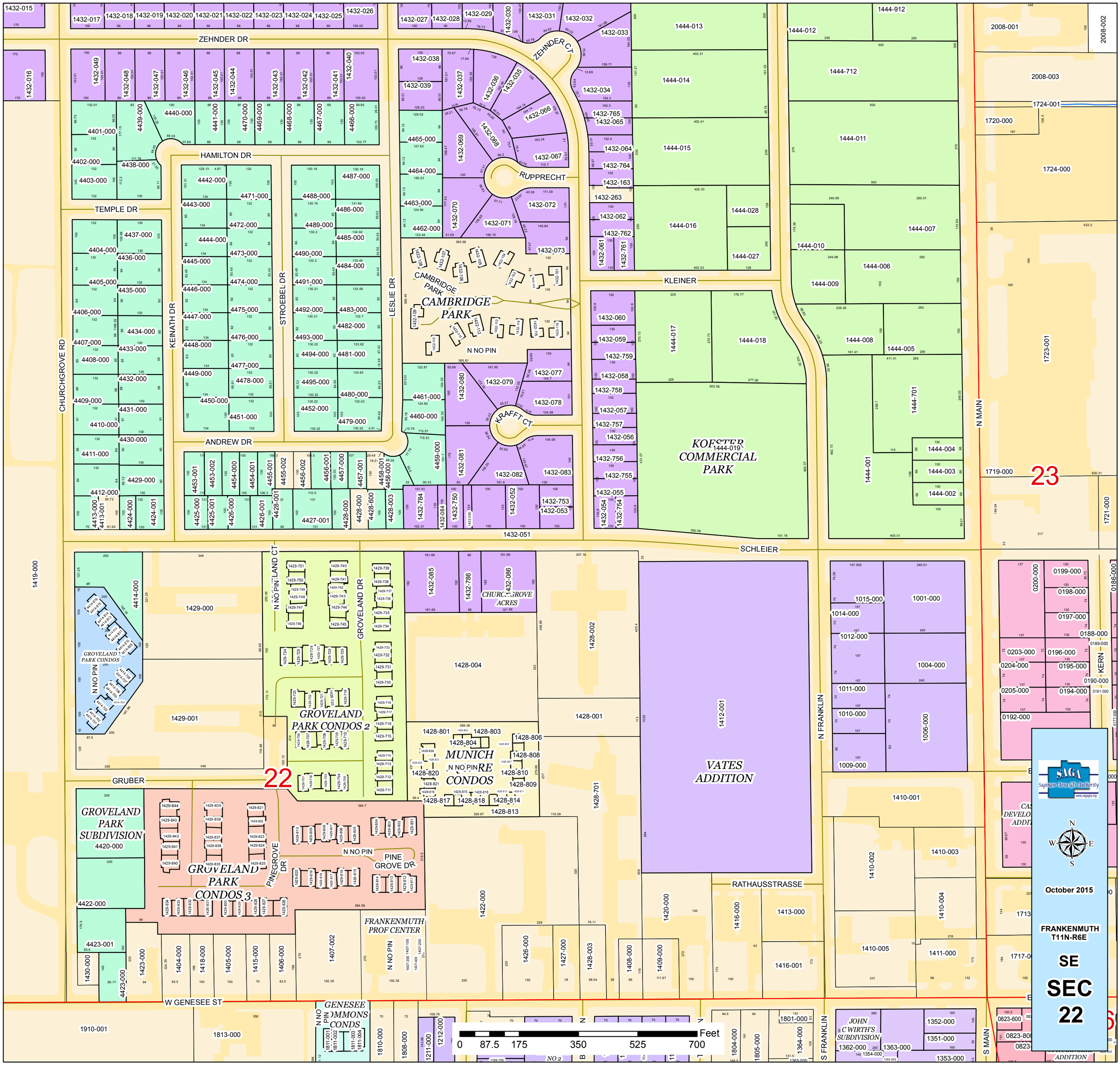
ZEHNDER DR
ZEHNDER CT
HAMILTON DR
TEMPLE DR
RUPPRECHT
CAMBRIDGE PARK
CAMBRIDGE PARK
N NO PIN
KEINATH DR
STROEBEL DR
LESLIE DR
CHURCHGROVE RD
ANDREW DR
KRAFFT CT
KLEINER
KOESTER COMMERCIAL PARK
N MAIN
SCHLEIER
N NO PIN LAND CT
GROVELAND DR
CHURCHGROVE ACRES
GROVELAND PARK CONDOS
GROVELAND PARK CONDOS 2
MUNICH RE CONDOS
VATES ADDITION
N FRANKLIN
KERN
GRUBER
GROVELAND PARK SUBDIVISION
GROVELAND PARK CONDOS 3
PINEGROVE DR
PINE GROVE DR
FRANKENMUTH PROF CENTER
RATHAUSSTRASSE
W GENESEE ST
GENESEE COMMONS CONDS
S FRANKLIN
S MAIN
JOHN C WIRTH'S SUBDIVISION
ADDITION
23
22
Feet
0 87.5 175 350 525 700
SAGA
Saginaw Area GIS Authority
www.sagagis.org
October 2015
FRANKENMUTH
T11N-R6E
SE
SEC
22

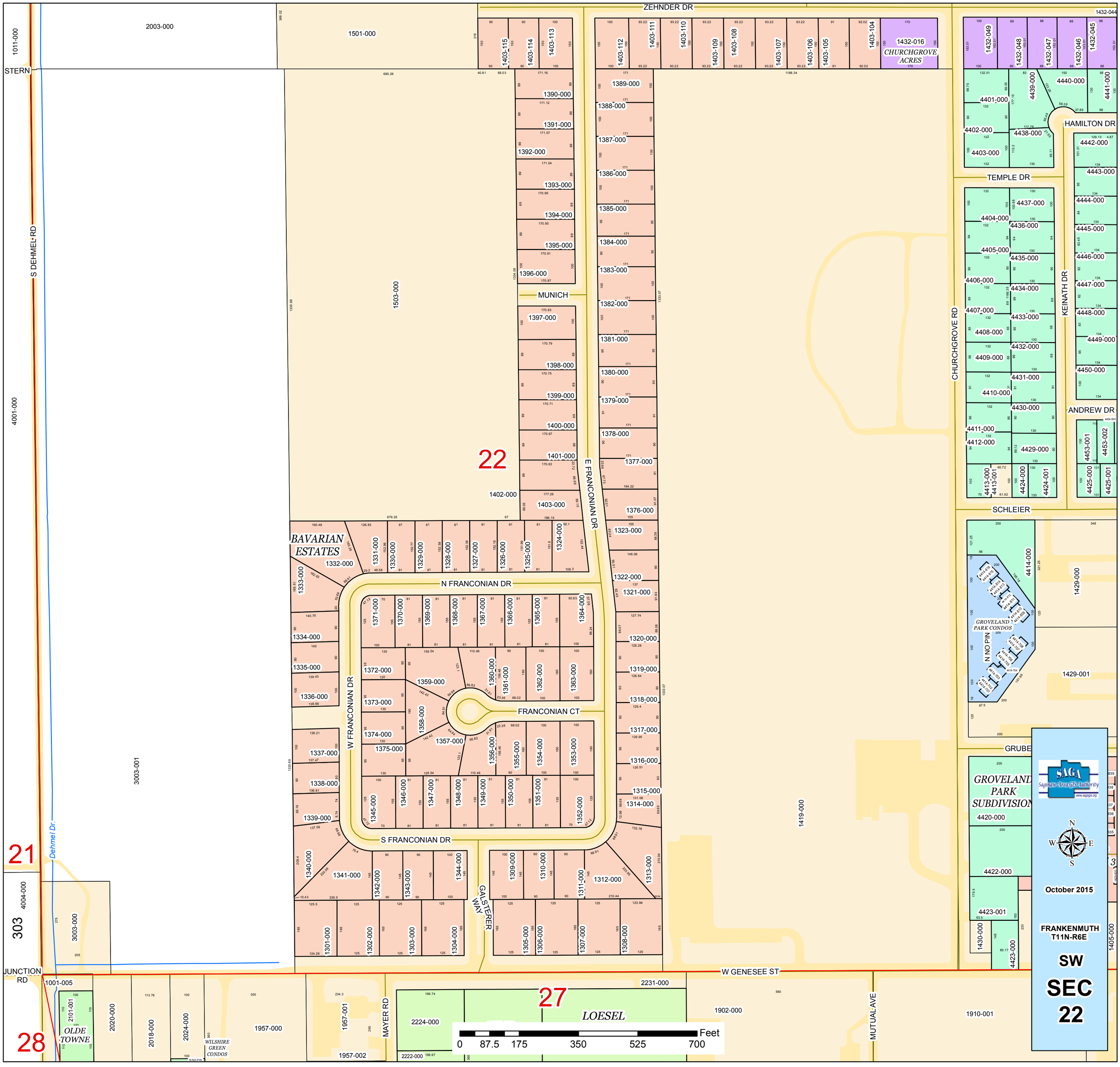
ZEHNDER DR
STERN
S DEHMEL RD
MUNICH
E FRANCONIAN DR
N FRANCONIAN DR
W FRANCONIAN DR
FRANCONIAN CT
S FRANCONIAN DR
GALSTERER WAY
BAVARIAN ESTATES
CHURCHGROVE ACRES
TEMPLE DR
HAMILTON DR
CHURCHGROVE RD
KEINATH DR
ANDREW DR
SCHLEIER
GROVELAND PARK CONDOS
N NO PIN
GROVELAND PARK SUBDIVISION
GRUBE
W GENESEE ST
JUNCTION RD
Dehmel Dr.
MAYER RD
MUTUAL AVE
OLDE TOWNE
WILSHIRE GREEN CONDOS
LOESEL
22
21
28
27
303
Feet
0 87.5 175 350 525 700
SAGA
Saginaw Area GIS Authority
www.sagagis.org
October 2015
FRANKENMUTH
T11N-R6E
SW
SEC
22

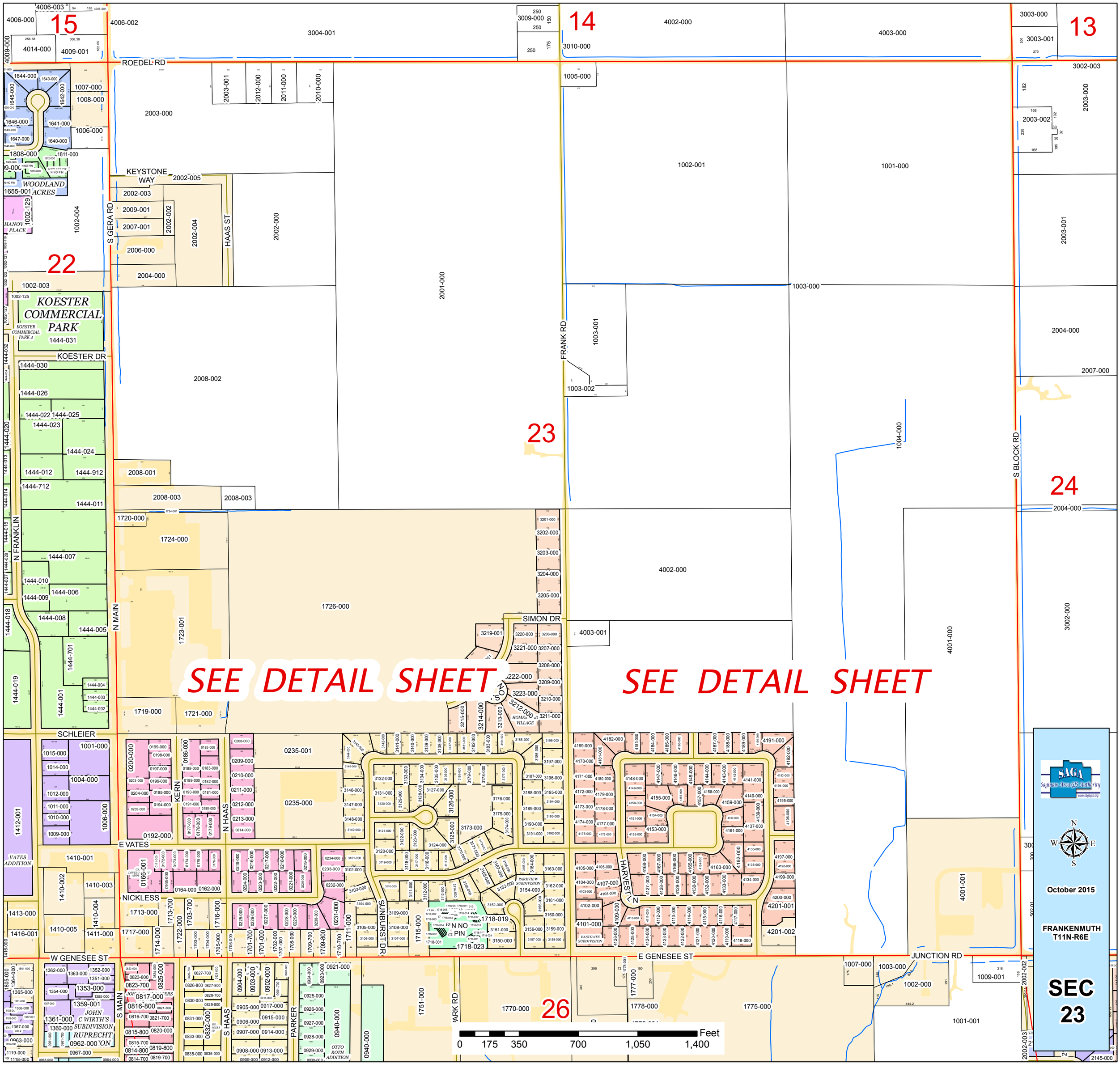
15
14
13
22
23
24
26
ROEDEL RD
KEYSTONE WAY
S GERA RD
HAAS ST
FRANK RD
S BLOCK RD
KOESTER DR
N FRANKLIN
N MAIN
SIMON DR
SCHLEIER
E VATES
NICKLESS
W GENESEE ST
E GENESEE ST
JUNCTION RD
S MAIN
N HAAS
S HAAS
KERN
SUNBURST DR
HARVEST LN
PARKER
WOODLAND ACRES
HANOVER PLACE
KOESTER COMMERCIAL PARK
KOESTER COMMERCIAL PARK 4
VATES ADDITION
JOHN C WIRTH'S SUBDIVISION
RUPRECHT
HOMES VILLAGE
PARKVIEW SUBDIVISION
EASTGATE SUBDIVISION
OTTO ROTH ADDITION
SEE DETAIL SHEET
SEE DETAIL SHEET
0 175 350 700 1,050 1,400 Feet
SAGA Saginaw Area GIS Authority www.sagagis.org
N
W
E
S
October 2015
FRANKENMUTH
T11N-R6E
SEC 23

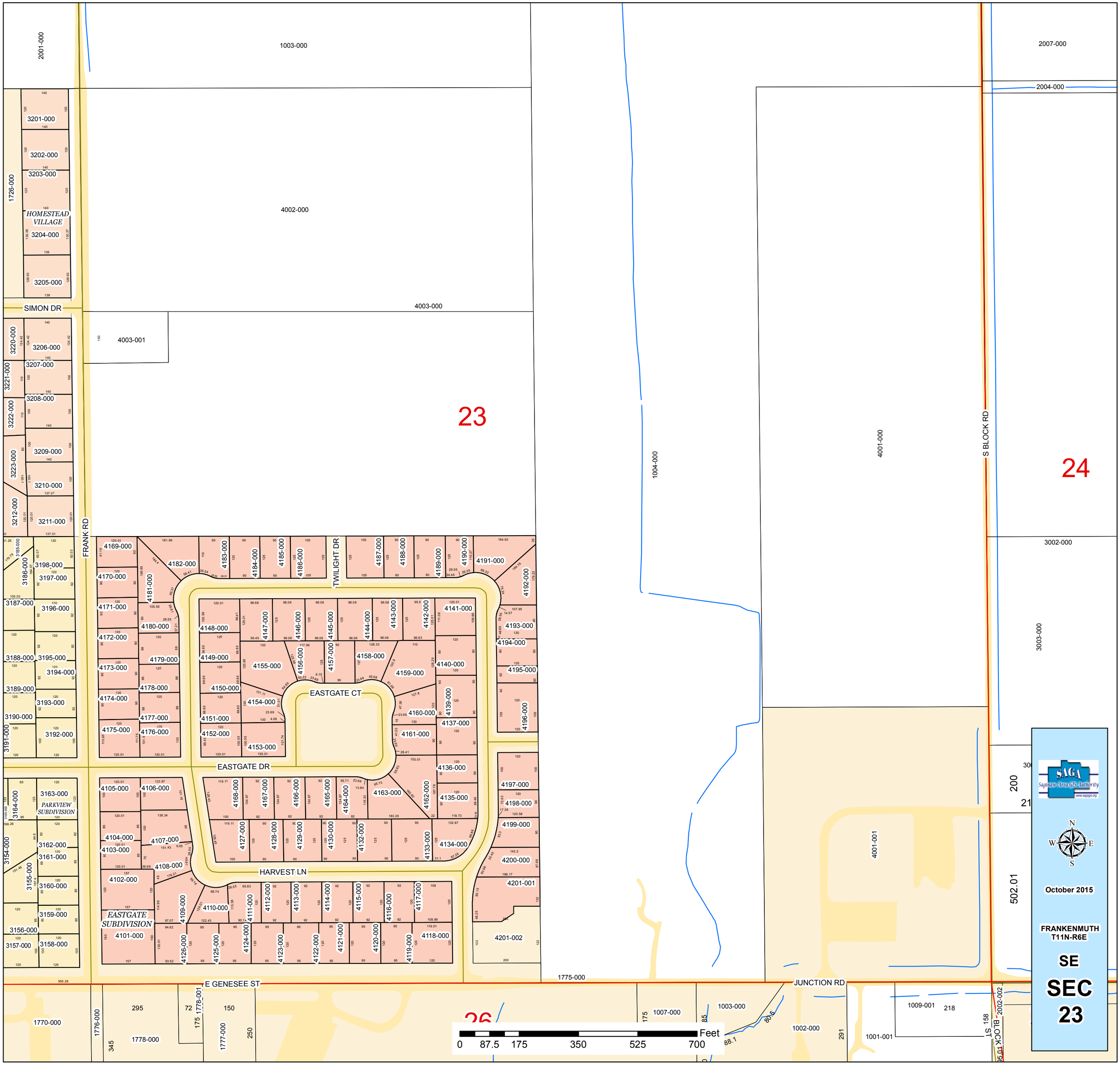
2001-000
1003-000
2007-000
2004-000
1726-000
3201-000
3202-000
3203-000
HOMESTEAD VILLAGE
3204-000
3205-000
4002-000
SIMON DR
4003-000
4003-001
3220-000
3206-000
3221-000
3207-000
3222-000
3208-000
3223-000
3209-000
3210-000
3212-000
3211-000
23
1004-000
4001-000
S BLOCK RD
24
FRANK RD
3002-000
3185-000
3198-000
3186-000
3197-000
3187-000
3196-000
3188-000
3195-000
3194-000
3189-000
3193-000
3190-000
3192-000
3191-000
4169-000
4182-000
4183-000
4184-000
4185-000
4186-000
TWILIGHT DR
4187-000
4188-000
4189-000
4190-000
4191-000
4192-000
4170-000
4181-000
4171-000
4180-000
4172-000
4179-000
4173-000
4178-000
4174-000
4177-000
4175-000
4176-000
4148-000
4147-000
4146-000
4145-000
4144-000
4143-000
4142-000
4141-000
4193-000
4194-000
4149-000
4155-000
4156-000
4157-000
4158-000
4140-000
4159-000
4195-000
4150-000
EASTGATE CT
4154-000
4139-000
4160-000
4151-000
4137-000
4152-000
4153-000
4161-000
4196-000
EASTGATE DR
4136-000
4105-000
4106-000
4168-000
4167-000
4166-000
4165-000
4164-000
4163-000
4162-000
4135-000
4197-000
4198-000
3163-000
PARKVIEW SUBDIVISION
3164-000
4199-000
4104-000
4107-000
4127-000
4128-000
4129-000
4130-000
4132-000
4133-000
4134-000
4103-000
4200-000
3162-000
3161-000
4108-000
3154-000
HARVEST LN
4201-001
4102-000
3155-000
3160-000
4110-000
4111-000
4112-000
4113-000
4114-000
4115-000
4116-000
4117-000
4109-000
3159-000
EASTGATE SUBDIVISION
4101-000
4201-002
3156-000
4126-000
4125-000
4124-000
4123-000
4122-000
4121-000
4120-000
4119-000
4118-000
3157-000
3158-000
1775-000
E GENESEE ST
JUNCTION RD
4001-001
200
21
502.01
1770-000
1776-000
295
72
1778-001
150
175
1007-000
1003-000
85
80.5
1009-001
218
158
2002-002
BLOCK ST
1002-000
291
1001-001
345
1778-000
1777-000
250
26
0 87.5 175 350 525 700 Feet
SAGA Saginaw Area GIS Authority www.sagagis.org
N W E S
October 2015
FRANKENMUTH
T11N-R6E
SE
SEC
23

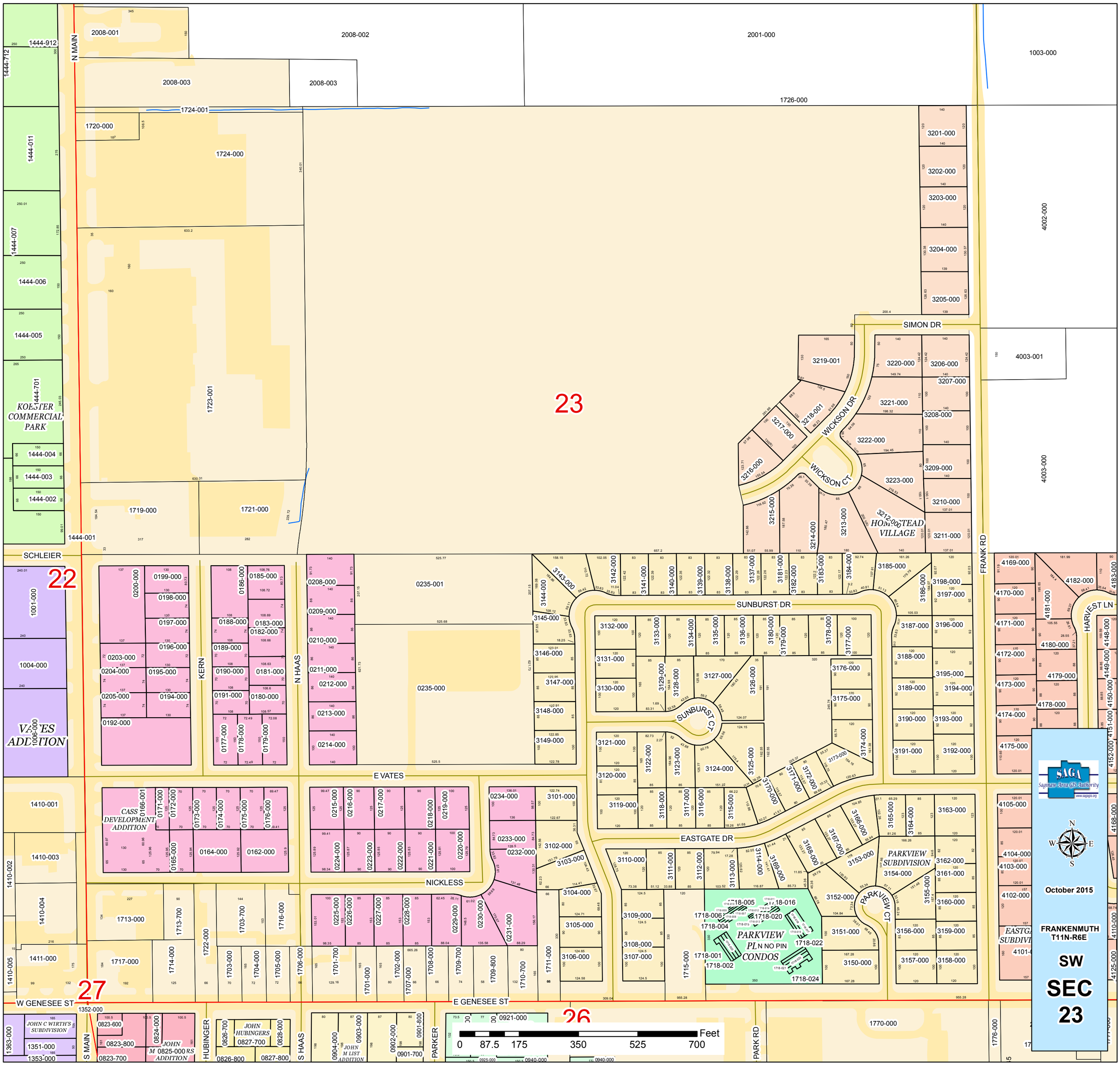
23
22
27
26
N MAIN
SCHLEIER
KERN
N HAAS
E VATES
NICKLESS
W GENESEE ST
E GENESEE ST
S MAIN
HUBINGER
S HAAS
PARKER
PARK RD
FRANK RD
HARVEST LN
SIMON DR
WICKSON DR
WICKSON CT
SUNBURST DR
SUNBURST CT
EASTGATE DR
PARKVIEW CT
KOESTER COMMERCIAL PARK
VATES ADDITION
CASS DEVELOPMENT ADDITION
JOHN C WIRTH'S SUBDIVISION
JOHN HUBINGERS
JOHN M LIST ADDITION
HOMESTEAD VILLAGE
PARKVIEW SUBDIVISION
PARKVIEW PL CONDOS
SAGA
Saginaw Area GIS Authority
www.sagagis.org
October 2015
FRANKENMUTH
T11N-R6E
SW
SEC
23
Feet
0 87.5 175 350 525 700

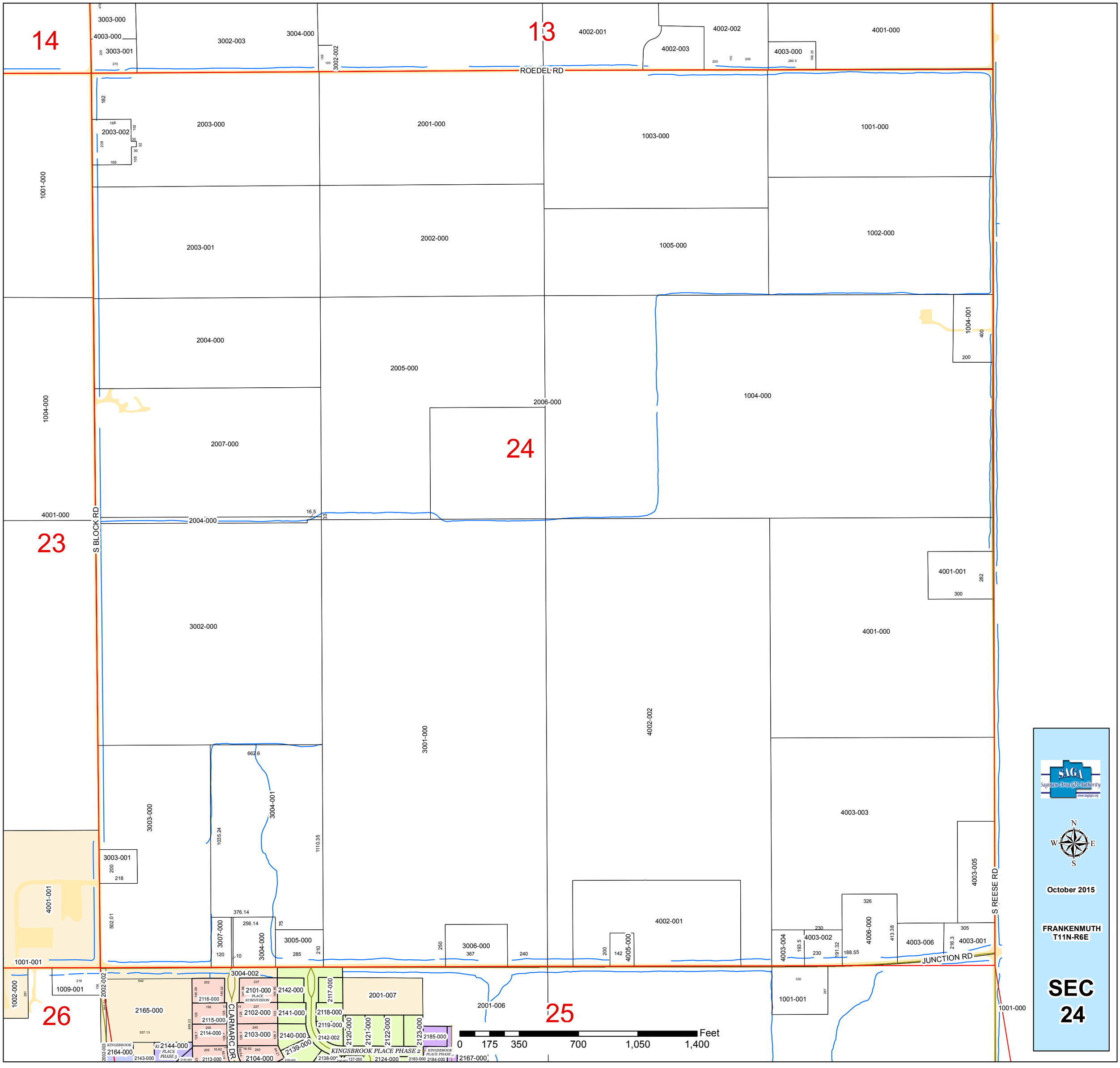
14
13
24
23
25
26
ROEDEL RD
S BLOCK RD
S REESE RD
JUNCTION RD
CLARMARC DR
KINGSBROOK PLACE PHASE 2
3003-000
4003-000
3003-001
3002-003
3004-000
3002-002
4002-001
4002-002
4002-003
4001-000
2003-000
2003-002
2003-001
2001-000
1003-000
1001-000
2002-000
1005-000
1002-000
2004-000
2005-000
2006-000
1004-000
1004-001
2007-000
4001-001
3002-000
3001-000
4002-002
4003-003
3003-000
3004-001
3003-001
3007-000
3004-000
3005-000
3006-000
4002-001
4005-000
4003-004
4003-002
4006-000
4003-006
4003-001
4003-005
1001-001
1009-001
2002-002
3004-002
2165-000
2116-000
2115-000
2114-000
2101-000
2102-000
2103-000
2142-000
2141-000
2140-000
2139-000
2117-000
2118-000
2119-000
2120-000
2121-000
2122-000
2123-000
2185-000
2001-007
2001-006
2144-000
2164-000
2143-000
2113-000
2104-000
2138-000
2124-000
2183-000
2184-000
2167-000
Feet
0 175 350 700 1,050 1,400
SAGA
Saginaw Area GIS Authority
www.sagagis.org
N
W
E
S
October 2015
FRANKENMUTH
T11N-R6E
SEC
24

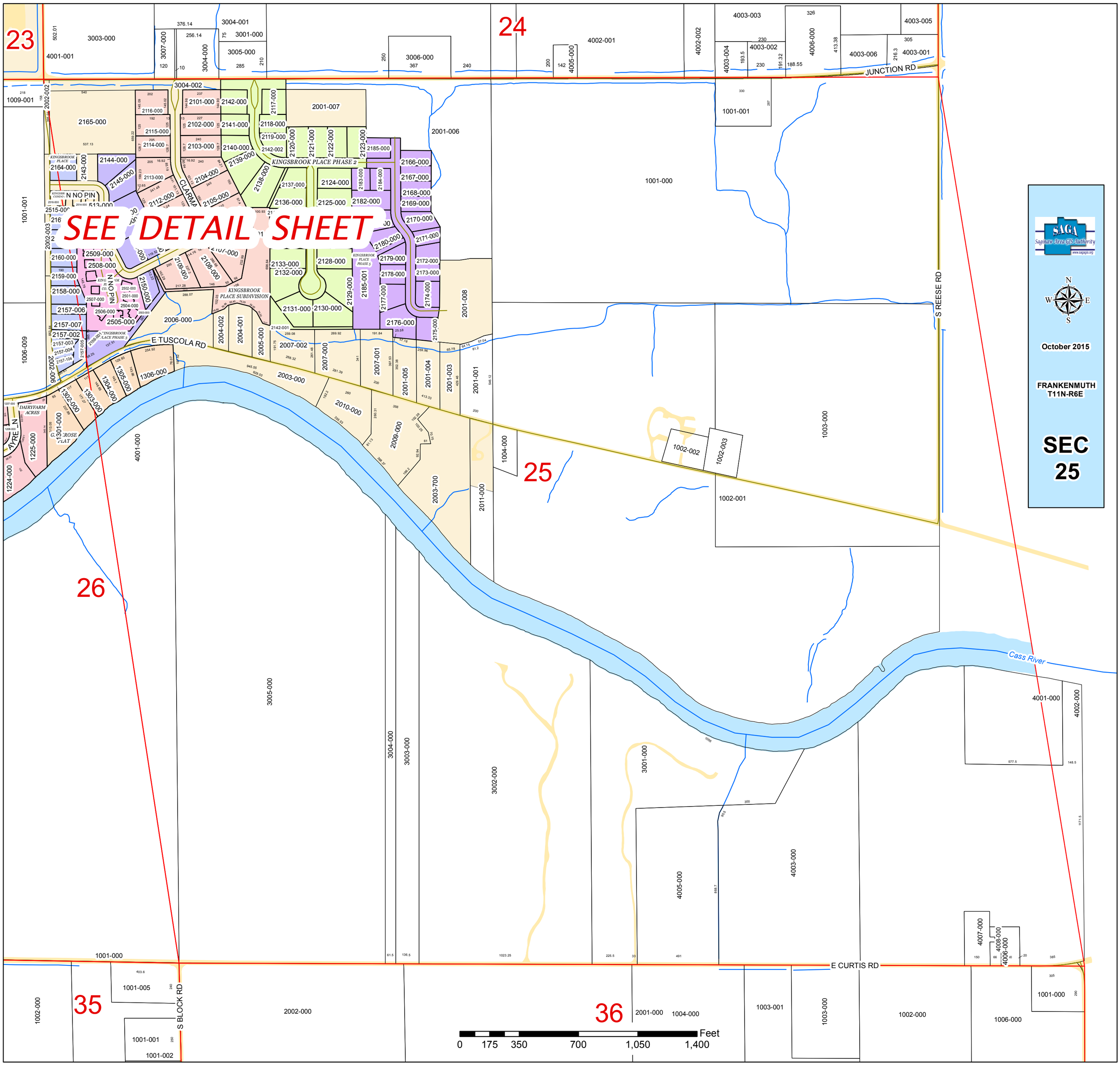
SEE DETAIL SHEET
23
24
25
26
35
36
JUNCTION RD
S REESE RD
E TUSCOLA RD
E CURTIS RD
S BLOCK RD
Cass River
KINGSBROOK PLACE PHASE 2
KINGSBROOK PLACE SUBDIVISION
KINGSBROOK PLACE PHASE 5
KINGSBROOK PLACE PHASE 3
DAIRYFARM ACRES
N NO PIN
SAGA
Saginaw Area GIS Authority
www.sagagis.org
N
W
E
S
October 2015
FRANKENMUTH
T11N-R6E
SEC
25
0 175 350 700 1,050 1,400
Feet

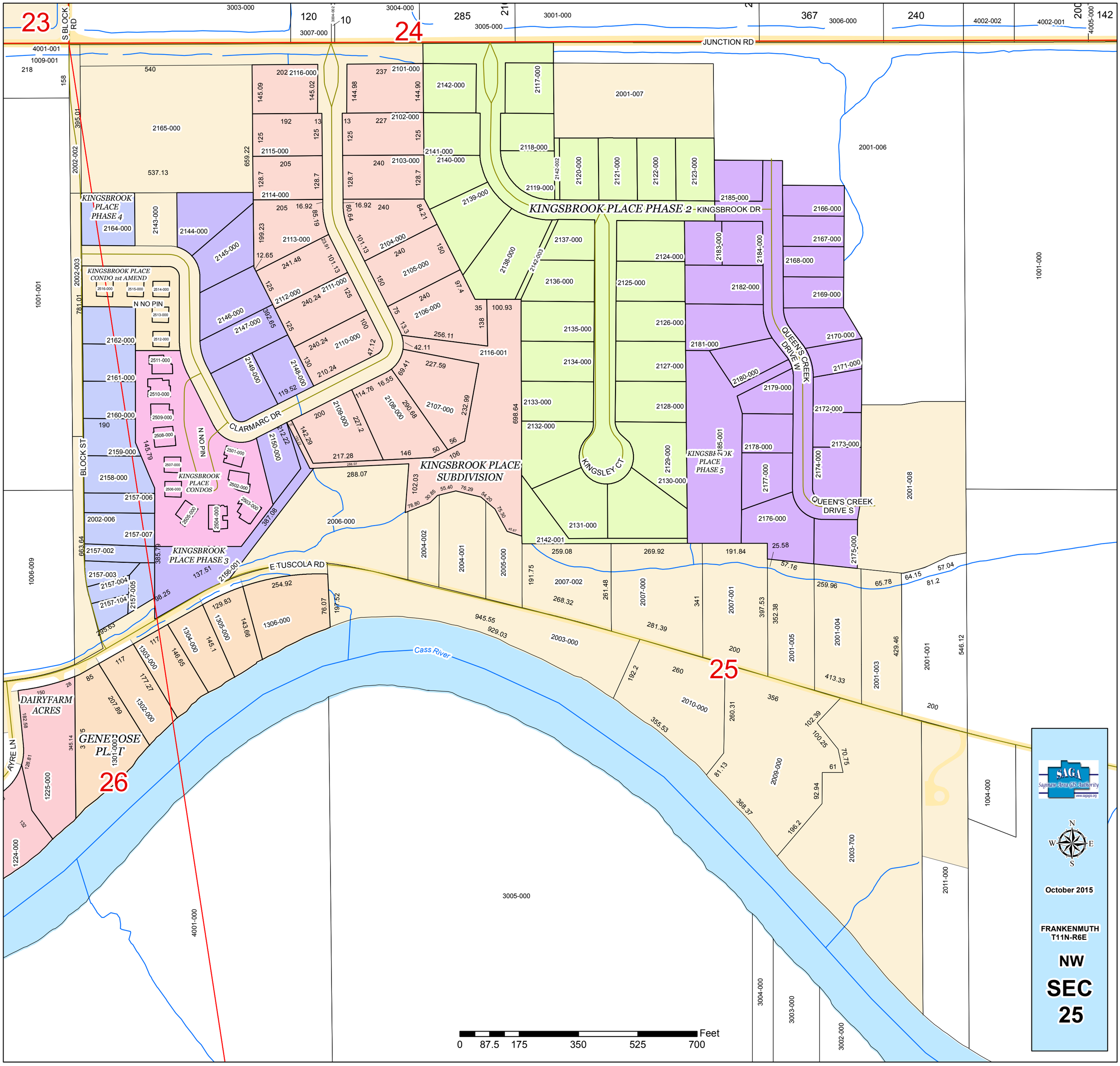
23
24
25
26
S BLOCK RD
JUNCTION RD
E TUSCOLA RD
BLOCK ST
CLARMARC DR
KINGSLEY CT
KINGSBROOK DR
QUEEN'S CREEK DRIVE W
QUEEN'S CREEK DRIVE S
AYRE LN
Cass River
KINGSBROOK PLACE PHASE 2
KINGSBROOK PLACE PHASE 4
KINGSBROOK PLACE CONDO 1st AMEND
KINGSBROOK PLACE CONDOS
KINGSBROOK PLACE PHASE 3
KINGSBROOK PLACE PHASE 5
KINGSBROOK PLACE SUBDIVISION
DAIRYFARM ACRES
GENESOSE PLAT
N NO PIN
Feet
0 87.5 175 350 525 700
October 2015
FRANKENMUTH
T11N-R6E
NW
SEC
25

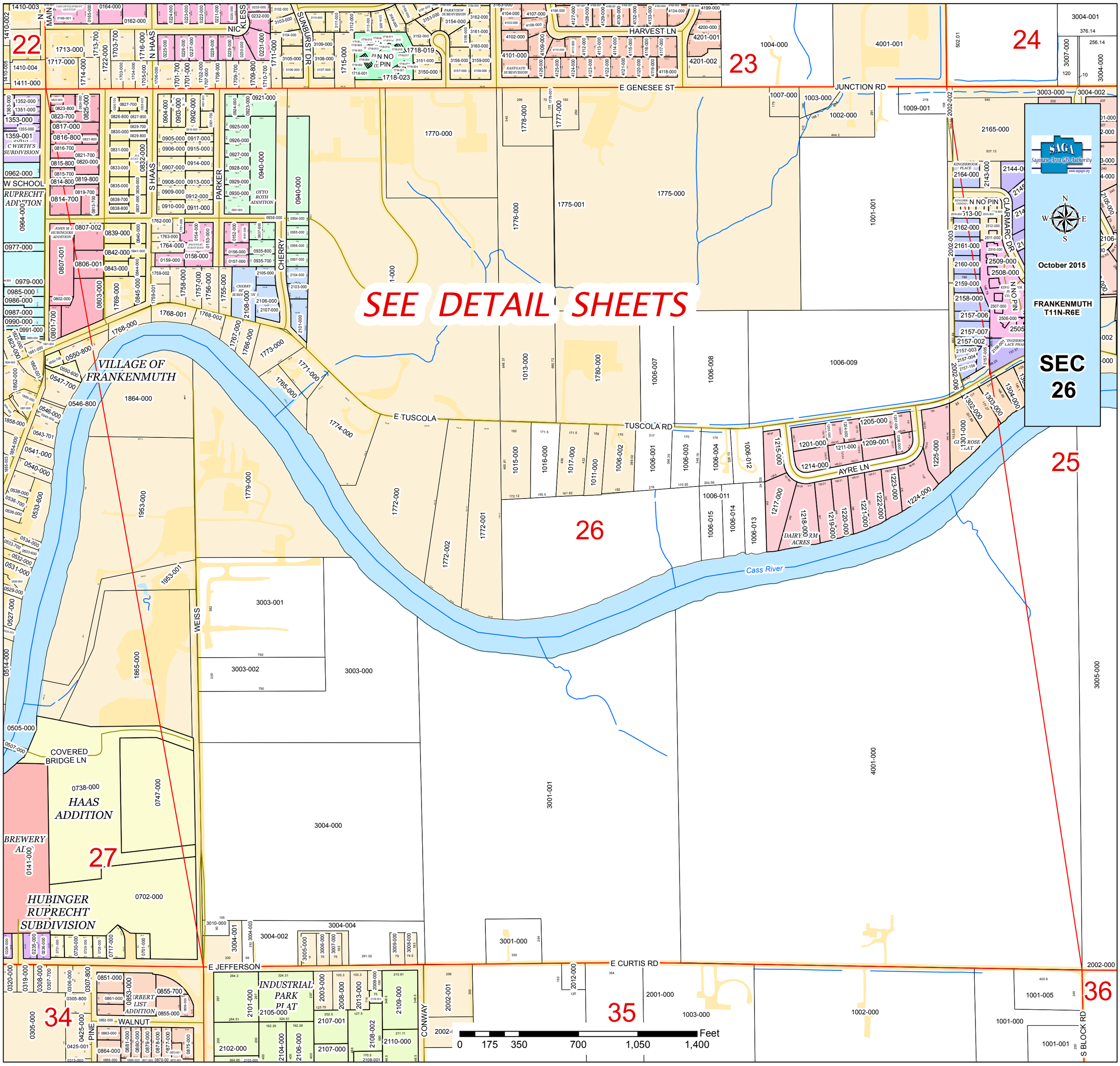
SEE DETAIL SHEETS
SAGA
Saginaw Area GIS Authority
www.sagagis.org
October 2015
FRANKENMUTH
T11N-R6E
SEC
26
22
23
24
25
26
27
34
35
36
N MAIN
NICKLESS
N HAAS
S HAAS
SUNBURST DR
HARVEST LN
E GENESEE ST
JUNCTION RD
PARKER
CHERRY
CLARMARC DR
E TUSCOLA
TUSCOLA RD
AYRE LN
VILLAGE OF FRANKENMUTH
Cass River
WEISS
COVERED BRIDGE LN
HAAS ADDITION
HUBINGER RUPRECHT SUBDIVISION
E JEFFERSON
E CURTIS RD
INDUSTRIAL PARK PLAT
WALNUT
PINE
CONWAY
S BLOCK RD
Feet
0
175
350
700
1,050
1,400

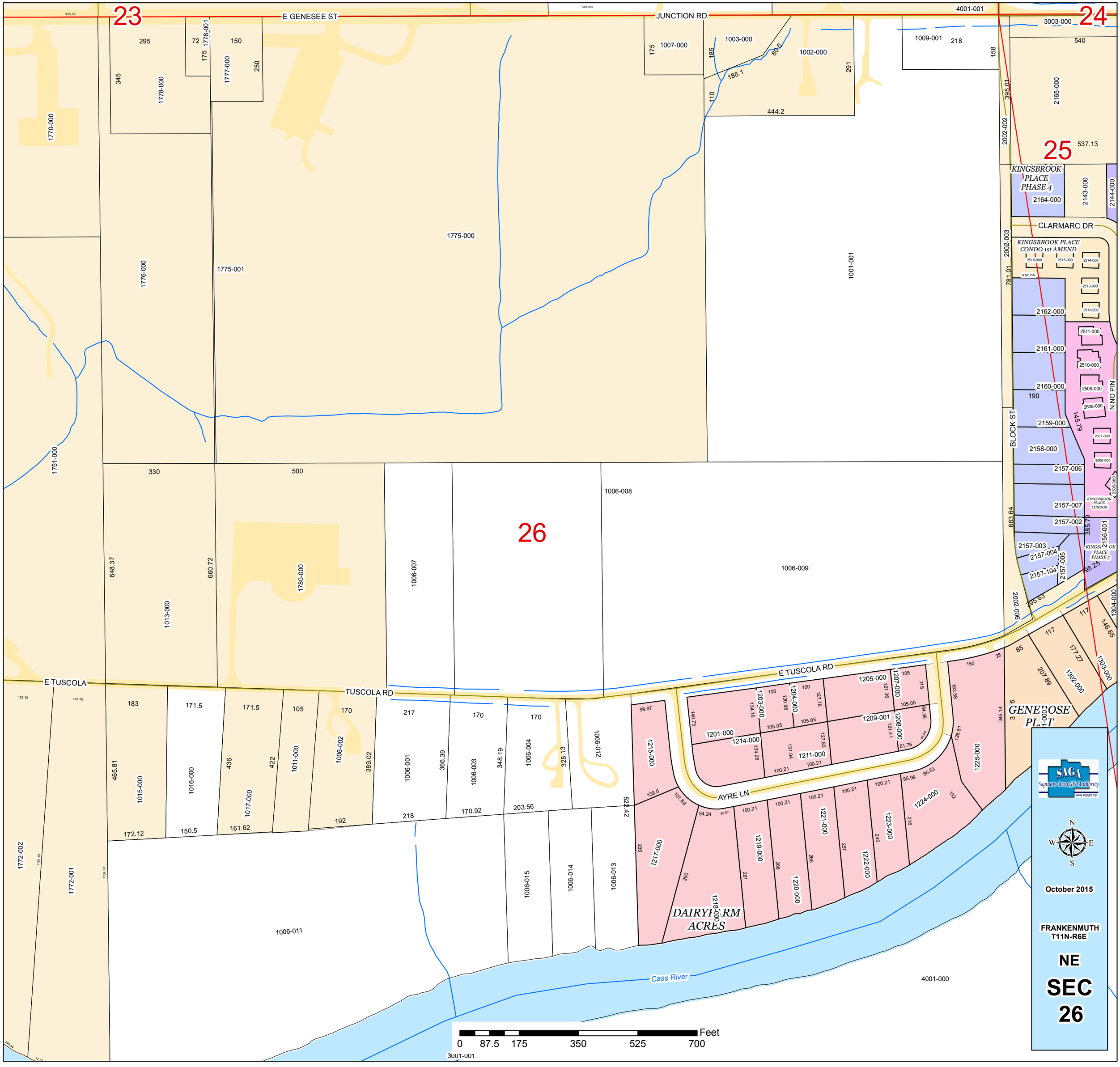
23
24
25
26
E GENESEE ST
JUNCTION RD
E TUSCOLA
TUSCOLA RD
E TUSCOLA RD
CLARMARC DR
BLOCK ST
AYRE LN
KINGSBROOK PLACE PHASE 4
KINGSBROOK PLACE CONDO 1st AMEND
KINGSBROOK PLACE CONDOS
KINGSBROOK PLACE PHASE 3
DAIRYFARM ACRES
GENESOSE PLAT
Cass River
N NO PIN
Feet
0 87.5 175 350 525 700
SAGA
Saginaw Area GIS Authority
www.sagagis.org
N
S
E
W
October 2015
FRANKENMUTH
T11N-R6E
NE
SEC
26

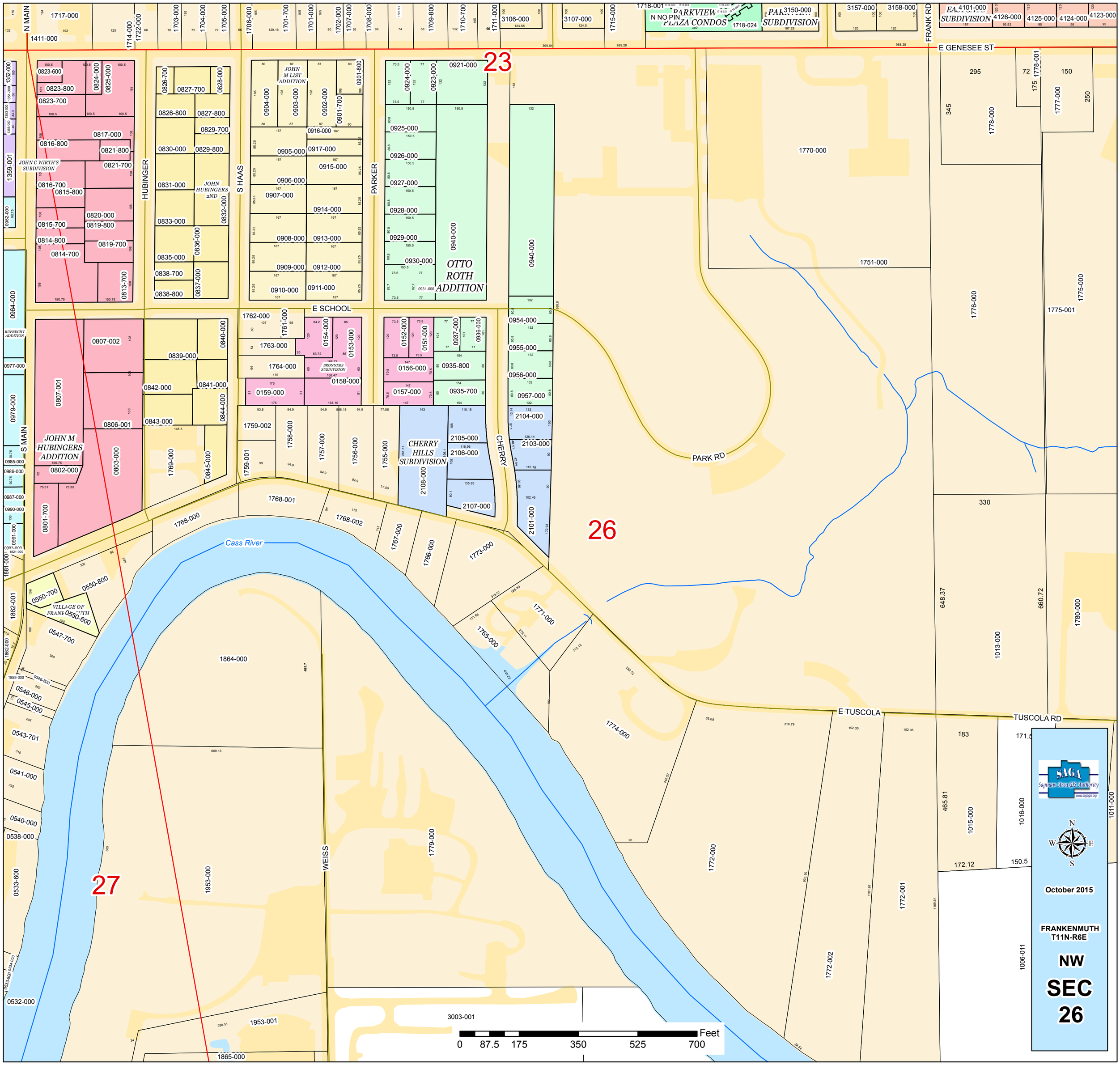
23
26
27
N MAIN
S MAIN
E GENESEE ST
E SCHOOL
E TUSCOLA
TUSCOLA RD
FRANK RD
HUBINGER
S HAAS
PARKER
CHERRY
WEISS
PARK RD
Cass River
JOHN C WIRTH'S SUBDIVISION
JOHN M LIST ADDITION
JOHN HUBINGERS 2ND
OTTO ROTH ADDITION
RUPRECHT ADDITION
JOHN M HUBINGERS ADDITION
BRONNERS SUBDIVISION
CHERRY HILLS SUBDIVISION
PARKVIEW PLAZA CONDOS
VILLAGE OF FRANKENMUTH
October 2015
FRANKENMUTH
T11N-R6E
NW
SEC
26
0 87.5 175 350 525 700 Feet

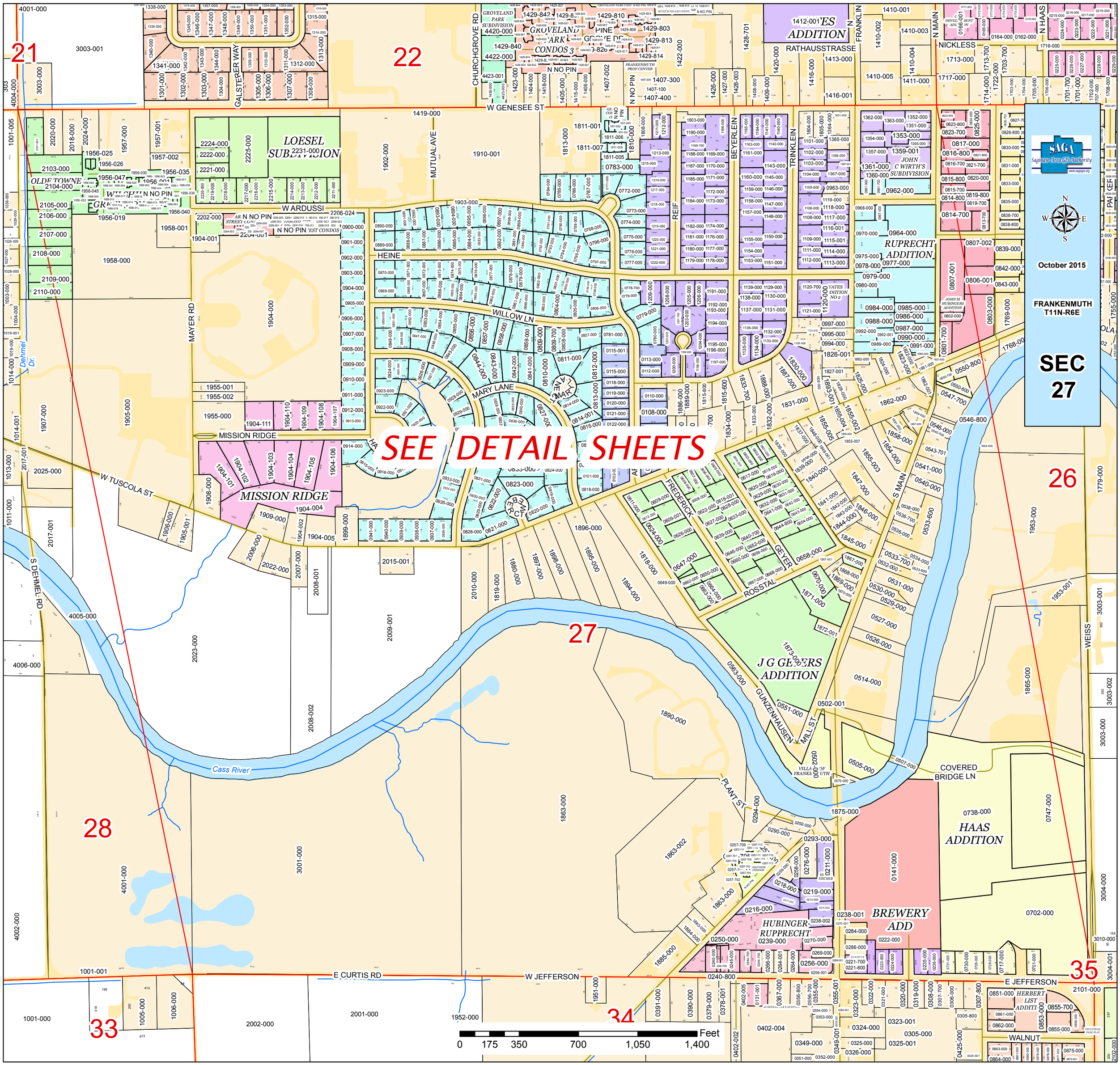
SAGA
Saginaw Area GIS Authority
www.sagagis.org
October 2015
FRANKENMUTH
T11N-R6E
SEC
27
SEE DETAIL SHEETS
21
22
26
27
28
33
34
35
W GENESEE ST
W ARDUSSI
HEINE
WILLOW LN
MARY LANE
MISSION RIDGE
W TUSCOLA ST
S DEHMEL RD
MAYER RD
GALSTERER WAY
CHURCHGROVE RD
MUTUAL AVE
BEYERLEIN
TRINKLEIN
REIF
RATHAUSSTRASSE
NICKLESS
N MAIN
S MAIN
N FRANKLIN
N HAAS
WEISS
FREDERICK
GEYER
ROSSTAL
GUNZENHAUSEN
MILL ST
PLANT ST
COVERED BRIDGE LN
E CURTIS RD
W JEFFERSON
E JEFFERSON
WALNUT
Cass River
Dehmel Dr.
LOESEL SUBDIVISION
OLDE TOWNE
GROVELAND PARK SUBDIVISION
GROVELAND PARK CONDOS 3
FRANKENMUTH PROF CENTER
JOHN C WIRTH'S SUBDIVISION
RUPRECHT ADDITION
YATES ADDITION NO 2
JOHN M HUBINGERS ADDITION
MISSION RIDGE
J G GEYERS ADDITION
HUBINGER RUPRECHT
BREWERY ADD
HAAS ADDITION
HERBERT LIST ADDITI
INDUSTRIAL PARK PLAT
Feet
0 175 350 700 1,050 1,400

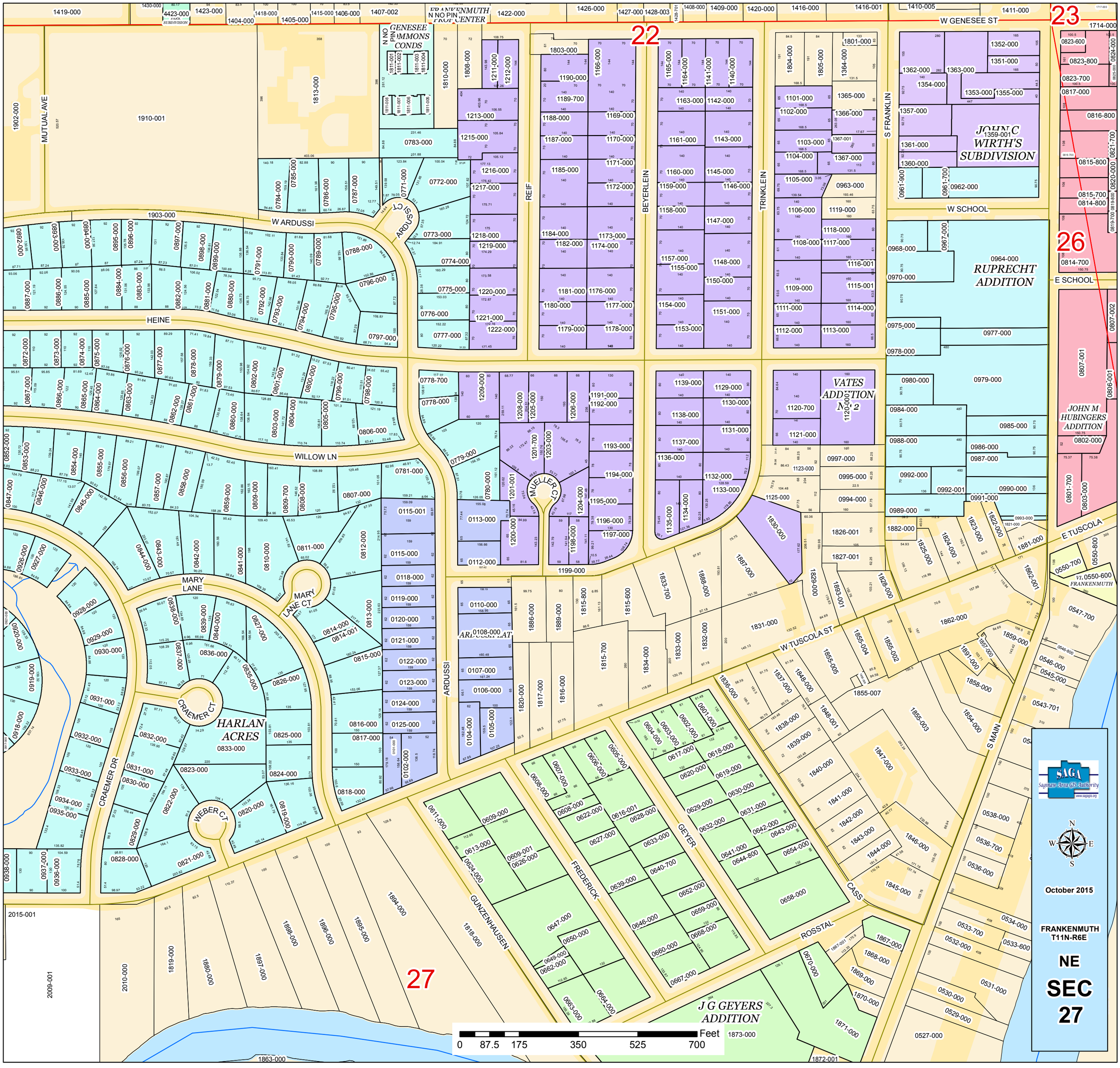
22
23
26
27
W GENESEE ST
W SCHOOL
E SCHOOL
E TUSCOLA
W TUSCOLA ST
W ARDUSSI
HEINE
WILLOW LN
MARY LANE
MARY LANE CT
CRAEMER CT
CRAEMER DR
WEBER CT
MUELLER CT
ARDUSSI
REIF
BEYERLEIN
TRINKLEIN
S FRANKLIN
S MAIN
CASS
ROSSTAL
GUNZENHAUSEN
FREDERICK
GEYER
MUTUAL AVE
HARLAN ACRES
JOHN C WIRTH'S SUBDIVISION
RUPRECHT ADDITION
VATES ADDITION NO 2
JOHN M HUBINGERS ADDITION
J G GEYERS ADDITION
FRANKENMUTH PROF CENTER
GENESEE SIMMONS CONDS
N NO PIN
Feet
0 87.5 175 350 525 700
SAGA
Saginaw Area GIS Authority
www.sagagis.org
October 2015
FRANKENMUTH
T11N-R6E
NE
SEC
27

W GENESEE ST
W ARDUSSI
HEINE
WILLOW LN
CRAEMER DR
MARY LANE
MARY LANE CT
HARLAN CT
HARLAN DR
CRAEMER CT
HARLAN ACRES
MISSION RIDGE
W TUSCOLA ST
MAYER RD
S DEHMEL RD
Dehmel Dr.
MUTUAL AVE
WILSHIRE DR
OLDE TOWNE
WILSHIRE CONDOS
LOESEL SUBDIVISION
ARDUSSI STREET CONDOS
BAVARIAN WEST CONDOS
MISSION RIDGE
Cass River
N NO PIN
27
28
October 2015
FRANKENMUTH
T11N-R6E
NW
SEC
27
Feet
0 87.5 175 350 525 700

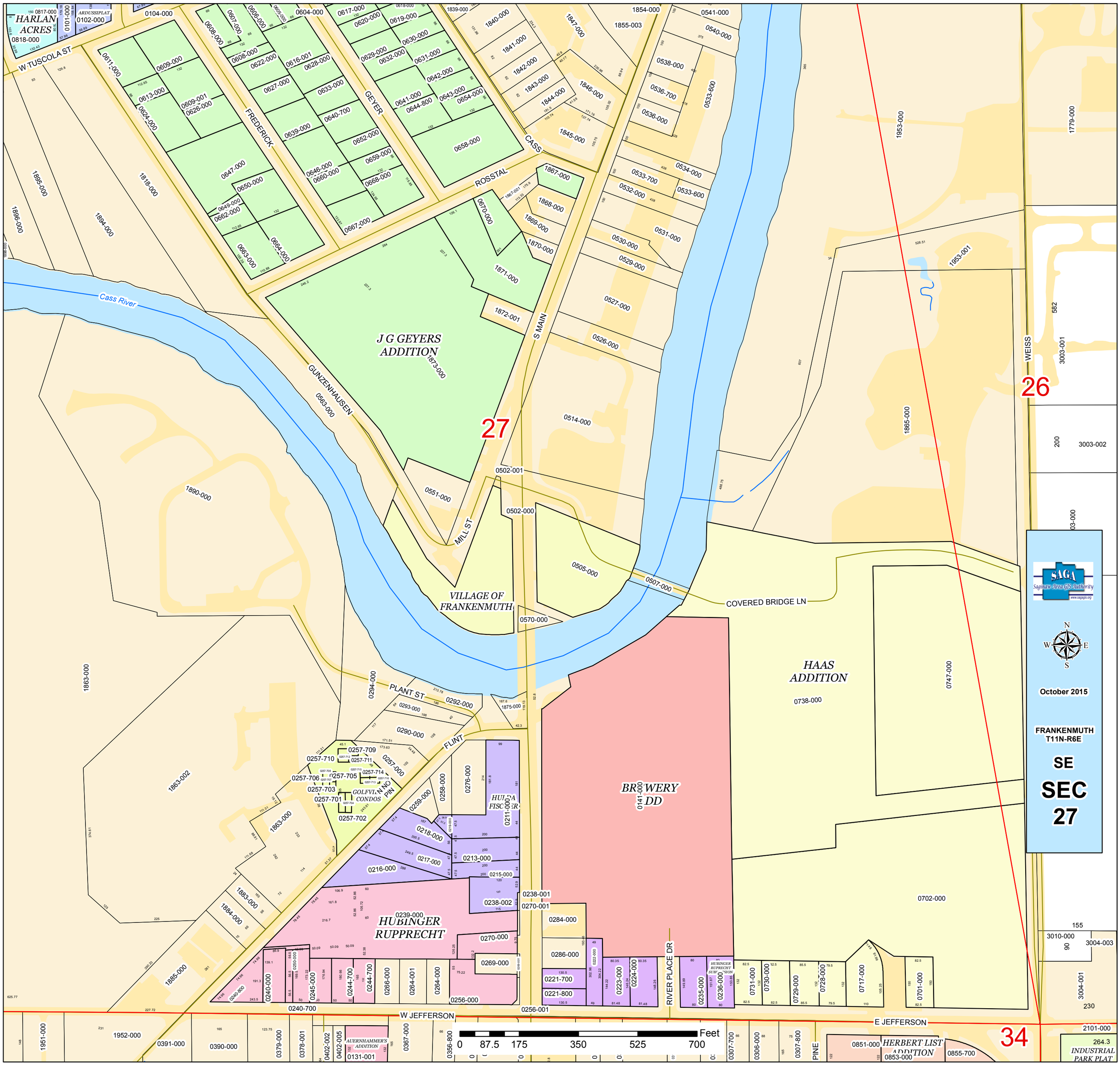
HARLAN ACRES
0817-000
0818-000
0101-000
ARDUSSIPLAT
0102-000
W TUSCOLA ST
FREDERICK
GEYER
CASS
ROSSTAL
S MAIN
GUNZENHAUSEN
J G GEYERS ADDITION
Cass River
VILLAGE OF FRANKENMUTH
MILL ST
COVERED BRIDGE LN
PLANT ST
FLINT
HAAS ADDITION
BREWERY ADD
HUBINGER RUPPRECHT
HUBINGER RUPRECHT SUBDIVISION
RIVER PLACE DR
WEISS
W JEFFERSON
E JEFFERSON
PINE
AUERNHAMMER'S ADDITION
HERBERT LIST ADDITION
INDUSTRIAL PARK PLAT
26
27
34
Feet
0 87.5 175 350 525 700
SAGA
Saginaw Area GIS Authority
www.sagagis.org
N
W
E
S
October 2015
FRANKENMUTH
T11N-R6E
SE
SEC
27

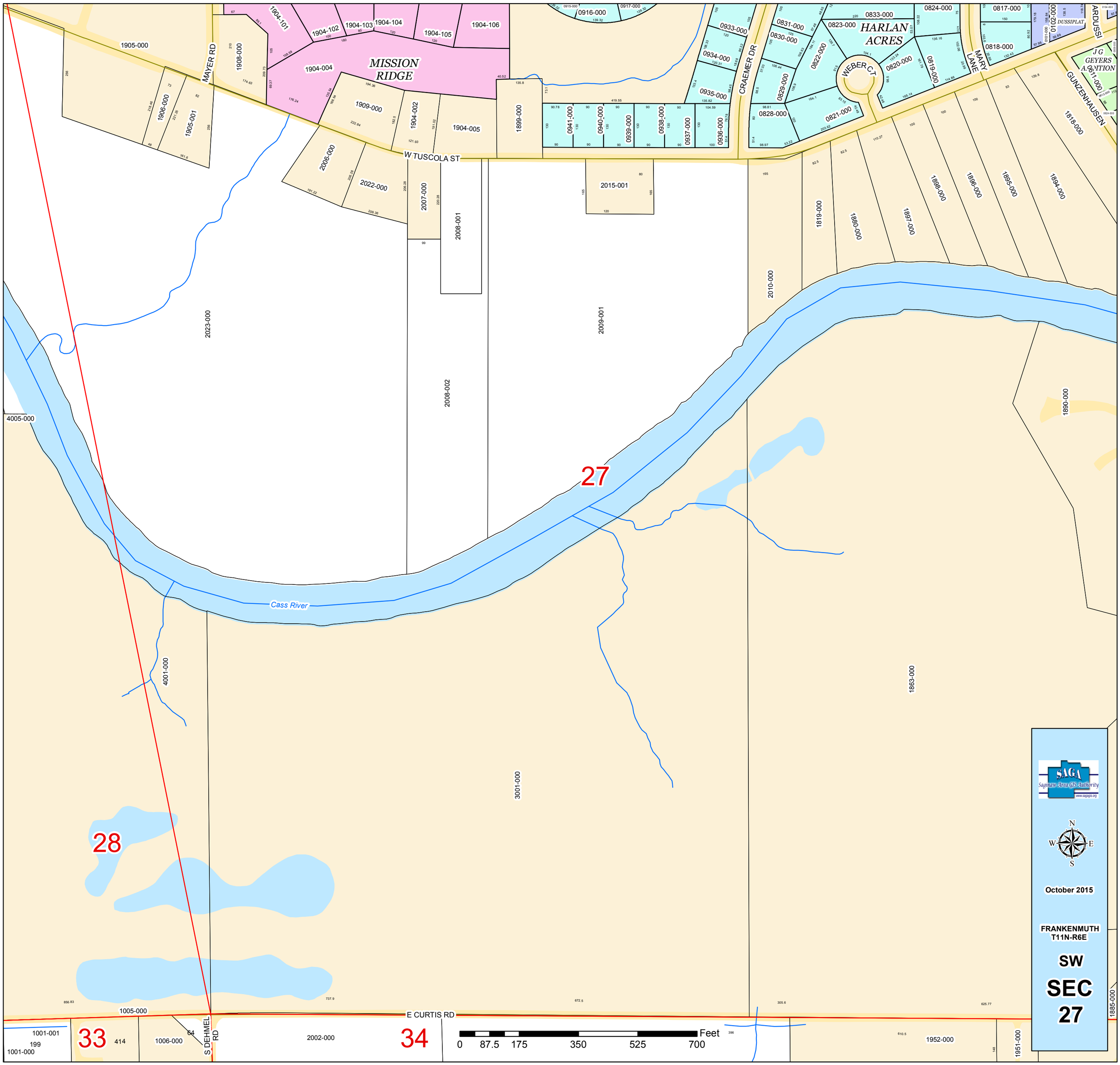
MISSION RIDGE
HARLAN ACRES
WEBER CT
MAYER RD
W TUSCOLA ST
CRAEMER DR
MARY LANE
GUNZENHAUSEN
ARDUSSI
DUSSIPLAT
J G GEYERS ADDITION
Cass River
E CURTIS RD
S DEHMEL RD
27
28
33
34
1905-000
1906-000
1905-001
1908-000
1904-101
1904-102
1904-103
1904-104
1904-105
1904-106
1904-004
1909-000
1904-002
1904-005
1899-000
0916-000
0917-000
0933-000
0934-000
0935-000
0936-000
0937-000
0938-000
0939-000
0940-000
0941-000
0833-000
0824-000
0823-000
0831-000
0830-000
0822-000
0829-000
0828-000
0821-000
0820-000
0819-000
0817-000
0818-000
0102-000
0811-000
1818-000
1819-000
1880-000
1897-000
1898-000
1896-000
1895-000
1894-000
2006-000
2022-000
2007-000
2008-001
2015-001
2010-000
2023-000
2009-001
2008-002
1890-000
4005-000
4001-000
1863-000
3001-000
1885-000
1005-000
1001-001
199
1001-000
414
1006-000
64
2002-000
1952-000
1951-000
0 87.5 175 350 525 700 Feet
SAGA
Saginaw Area GIS Authority
www.sagagis.org
N
W
E
S
October 2015
FRANKENMUTH
T11N-R6E
SW
SEC
27

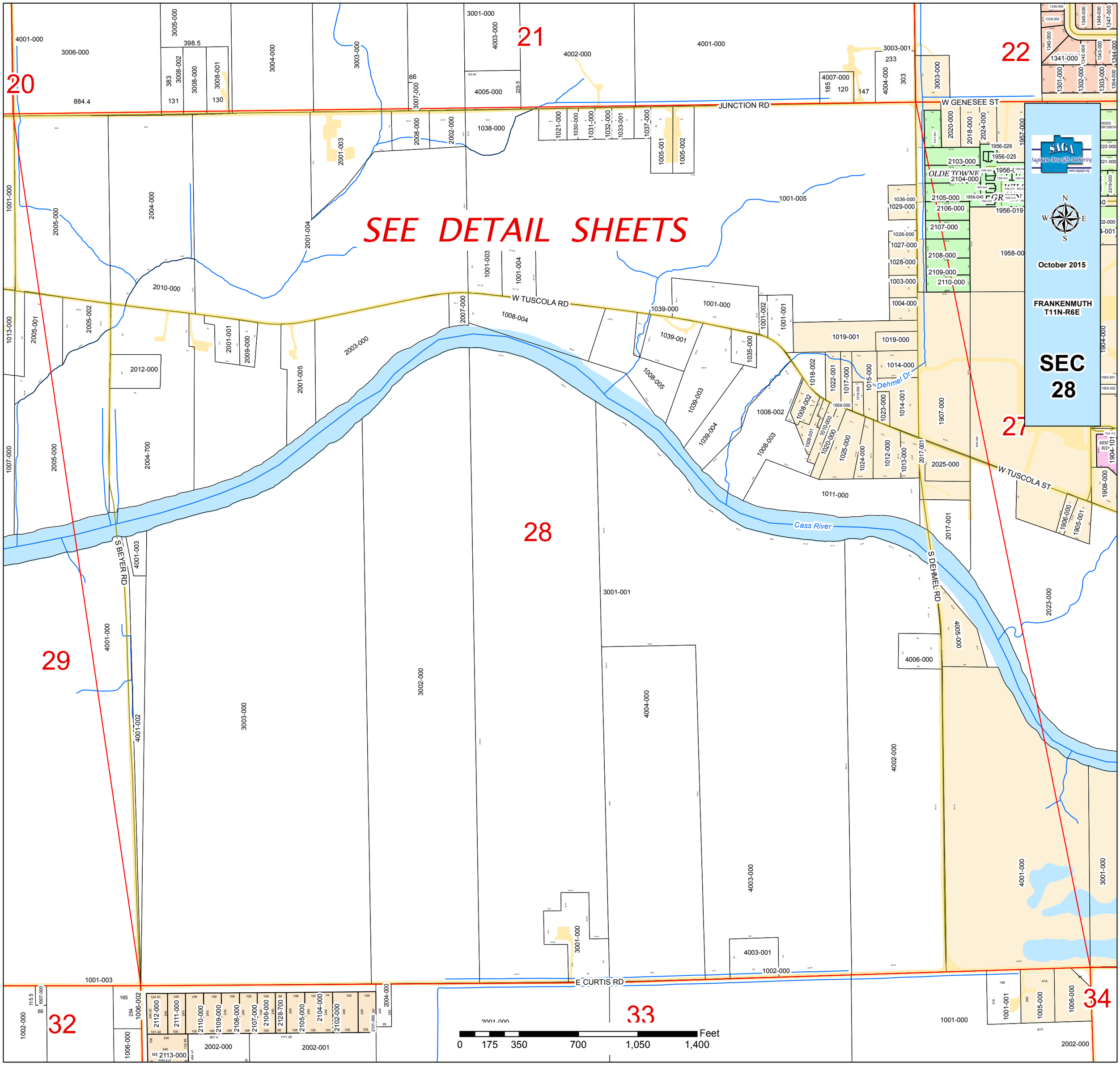
SEE DETAIL SHEETS
SAGA
Saginaw Area GIS Authority
www.sagagis.org
October 2015
FRANKENMUTH
T11N-R6E
SEC
28
N
S
E
W
20
21
22
27
28
29
32
33
34
JUNCTION RD
W GENESEE ST
W TUSCOLA RD
W TUSCOLA ST
S BEYER RD
S DEHMEL RD
E CURTIS RD
Dehmel Dr
Cass River
OLDE TOWNE
Feet
0
175
350
700
1,050
1,400

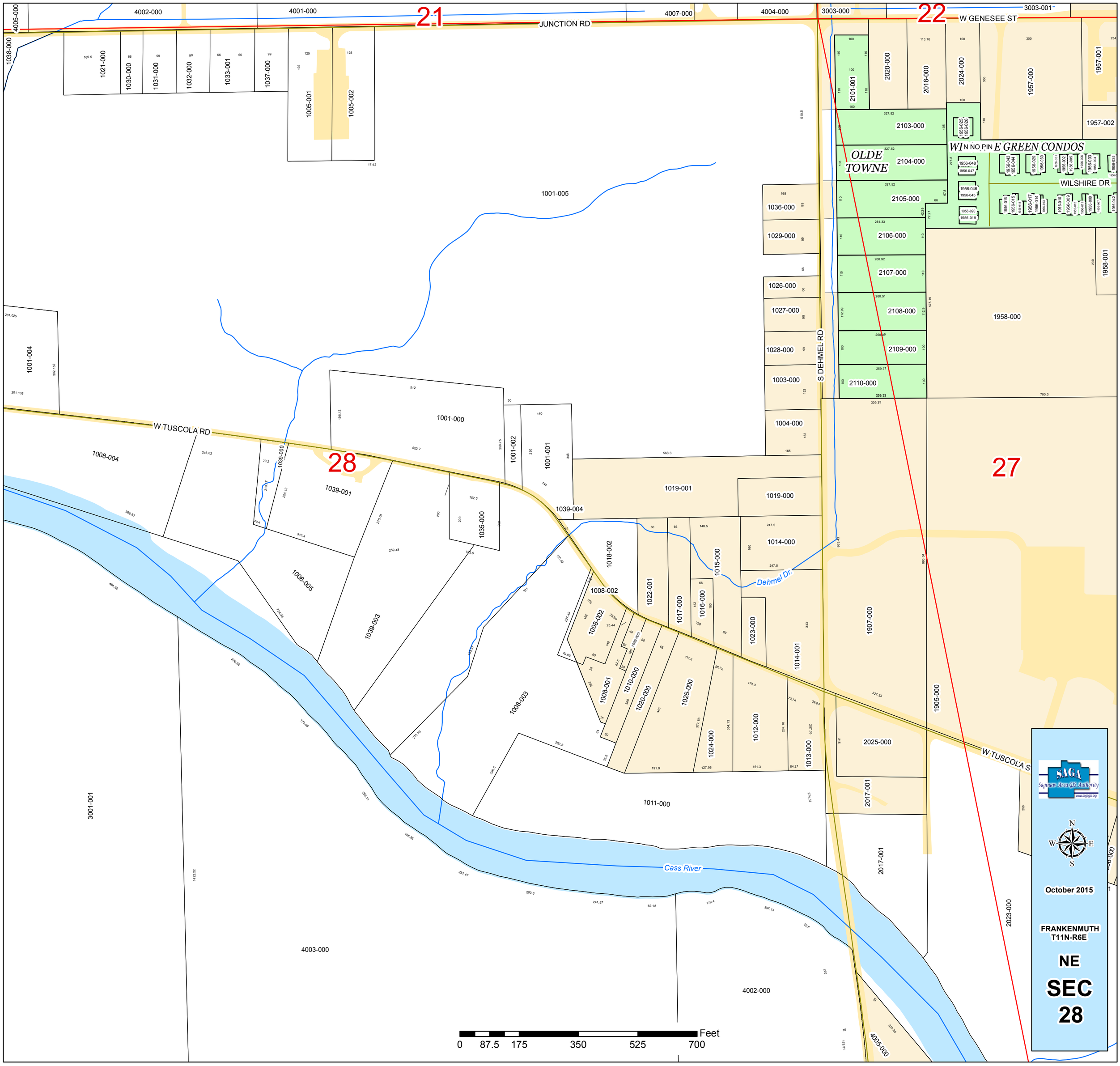
21
22
28
27
JUNCTION RD
W GENESEE ST
S DEHMEL RD
W TUSCOLA RD
W TUSCOLA S
WILSHIRE DR
OLDE TOWNE
WINNOPINE GREEN CONDOS
Dehmel Dr.
Cass River
4005-000
4002-000
4001-000
4007-000
4004-000
3003-000
3003-001
1038-000
1021-000
1030-000
1031-000
1032-000
1033-001
1037-000
1005-001
1005-002
1001-005
1036-000
1029-000
1026-000
1027-000
1028-000
1003-000
1004-000
1019-000
1019-001
1001-004
1001-000
1001-002
1001-001
1039-004
1039-001
1039-000
1035-000
1008-004
1008-005
1039-003
1008-002
1018-002
1022-001
1017-000
1016-000
1015-000
1014-000
1023-000
1014-001
1008-001
1010-000
1020-000
1025-000
1024-000
1012-000
1013-000
1008-003
1011-000
2101-001
2020-000
2018-000
2024-000
1957-000
1957-001
1957-002
2103-000
2104-000
2105-000
2106-000
2107-000
2108-000
2109-000
2110-000
1958-000
1958-001
1907-000
1905-000
2025-000
2017-001
2023-000
3001-001
4003-000
4002-000
0 87.5 175 350 525 700 Feet
N
W
E
S
October 2015
FRANKENMUTH
T11N-R6E
NE
SEC
28

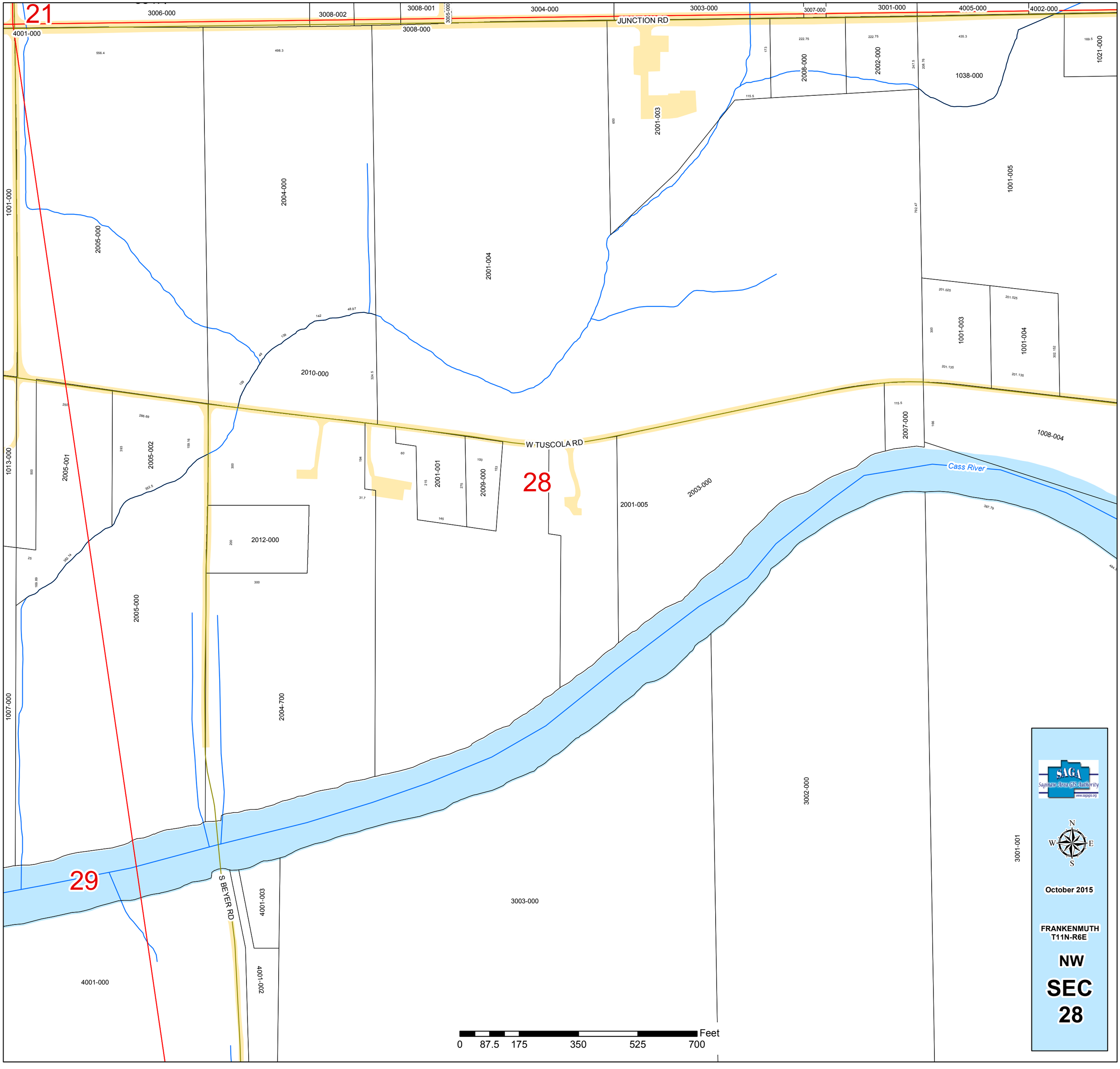
21
28
29
JUNCTION RD
W TUSCOLA RD
S BEYER RD
Cass River
3006-000
3008-002
3008-001
3005-000
3004-000
3003-000
3007-000
3001-000
4005-000
4002-000
4001-000
3008-000
1001-000
2005-000
2004-000
2001-004
2001-003
2008-000
2002-000
1038-000
1021-000
1001-005
1001-003
1001-004
2010-000
2007-000
1008-004
1013-000
2005-001
2005-002
2001-001
2009-000
2001-005
2003-000
2012-000
2005-000
2004-700
1007-000
3002-000
3001-001
3003-000
4001-003
4001-002
4001-000
0 87.5 175 350 525 700 Feet
SAGA
Saginaw Area GIS Authority
www.sagagis.org
N
W
E
S
October 2015
FRANKENMUTH
T11N-R6E
NW
SEC
28

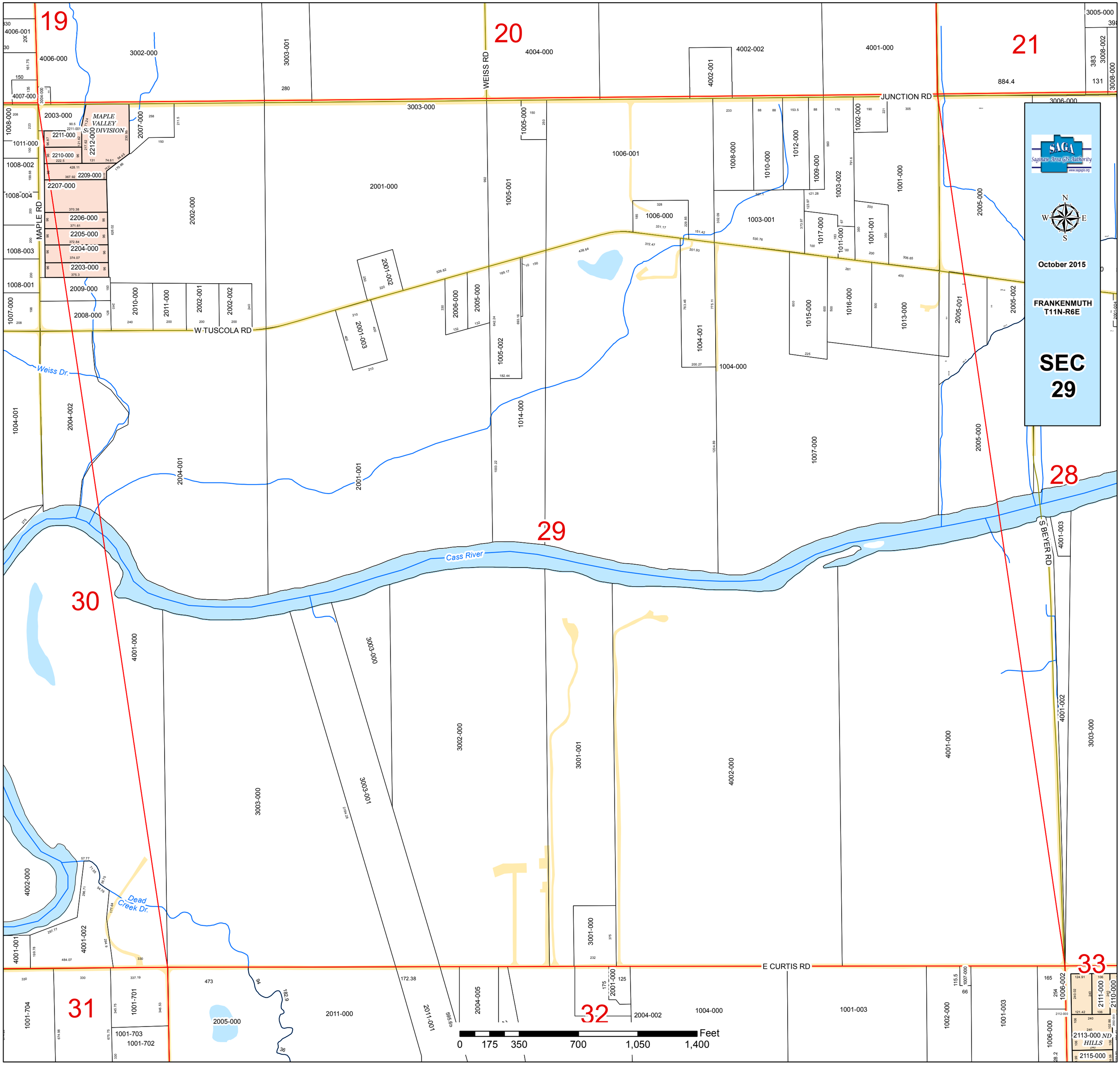
SAGA
Saginaw Area GIS Authority
www.sagagis.org
October 2015
FRANKENMUTH
T11N-R6E
SEC
29
19
20
21
28
29
30
31
32
33
JUNCTION RD
WEISS RD
MAPLE RD
W TUSCOLA RD
S BEYER RD
E CURTIS RD
Weiss Dr.
Cass River
Dead Creek Dr.
MAPLE VALLEY DIVISION
Feet
0
175
350
700
1,050
1,400

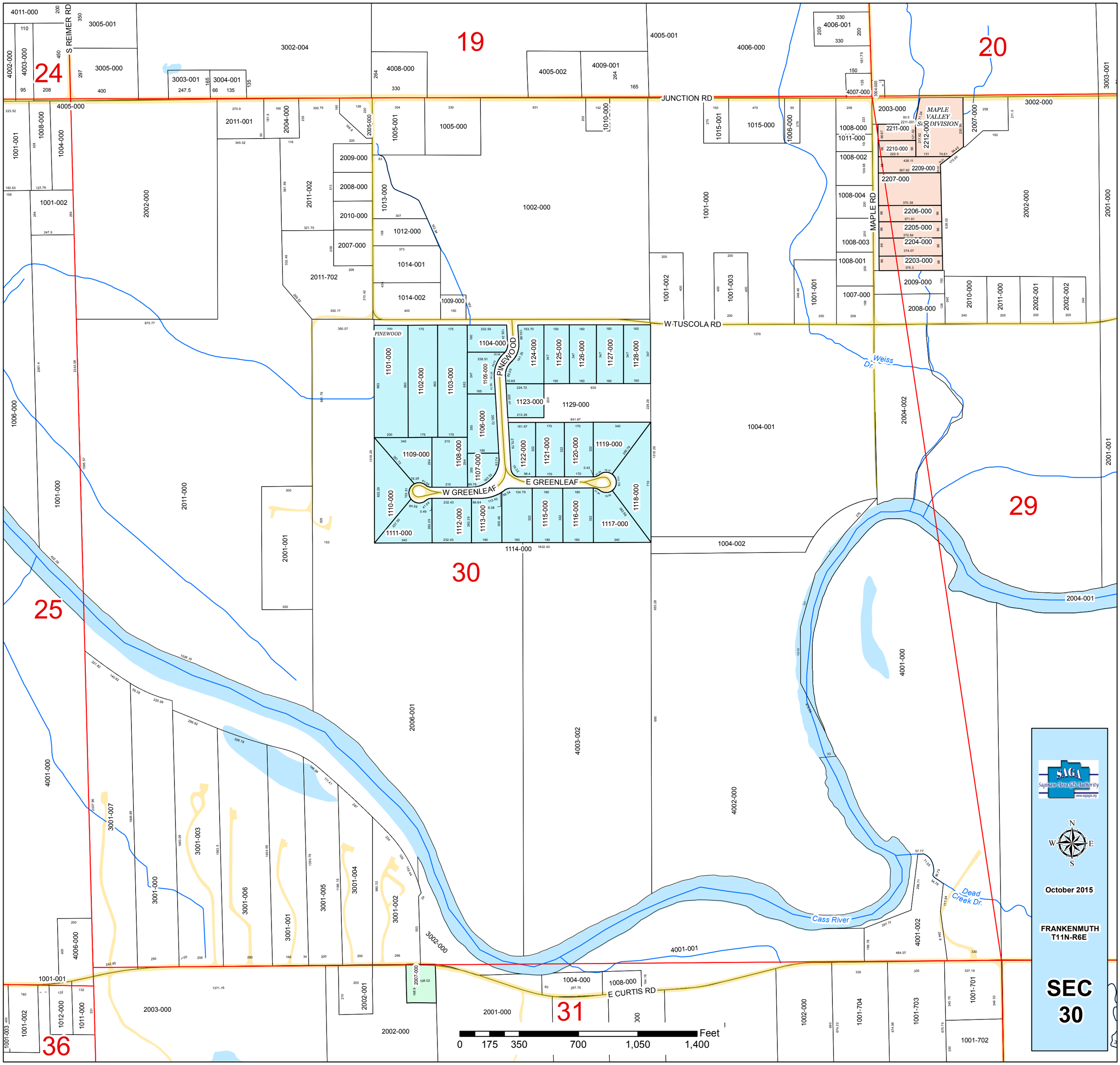
19
20
24
25
29
30
31
36
S REIMER RD
JUNCTION RD
W TUSCOLA RD
MAPLE RD
E CURTIS RD
PINEWOOD
W GREENLEAF
E GREENLEAF
MAPLE VALLEY DIVISION
Weiss Dr.
Cass River
Dead Creek Dr.
Feet
0 175 350 700 1,050 1,400
SAGA
Saginaw Area GIS Authority
www.sagagis.org
N
W
E
S
October 2015
FRANKENMUTH
T11N-R6E
SEC
30

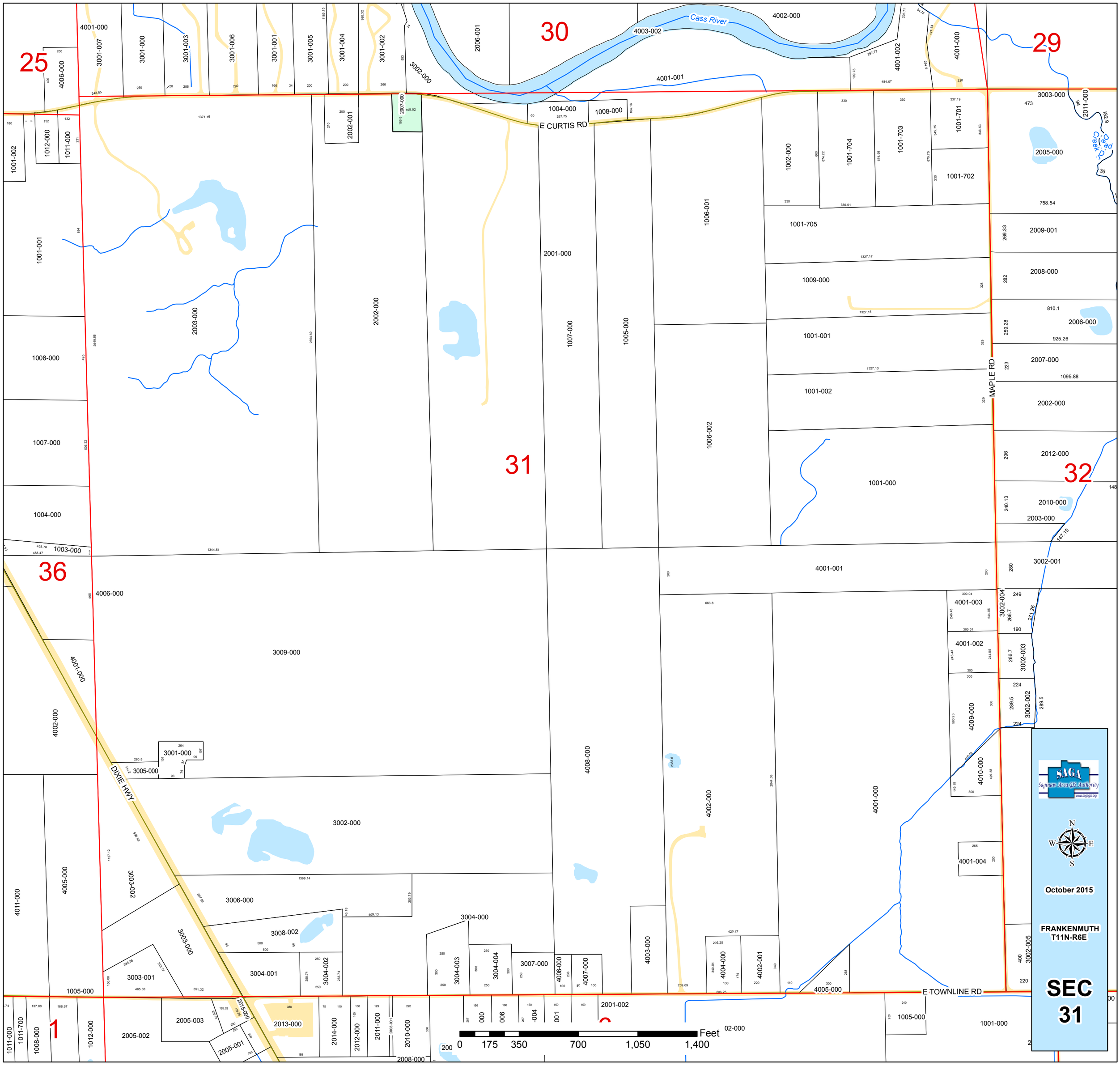
25
30
29
31
32
36
1
Cass River
E CURTIS RD
MAPLE RD
DIXIE HWY
E TOWNLINE RD
Dead Creek Dr.
4001-000
3001-007
3001-000
3001-003
3001-006
3001-001
3001-005
3001-004
3001-002
3002-000
2006-001
4003-002
4002-000
4001-001
4001-002
4006-000
1001-002
1012-000
1011-000
1004-000
1008-000
2007-000
2002-001
2001-000
1006-001
1002-000
1001-704
1001-703
1001-701
1001-702
3003-000
2011-000
2005-000
1001-705
2009-001
1009-000
2008-000
2006-000
1001-001
2007-000
1001-002
2002-000
2012-000
1001-000
2010-000
2003-000
3002-001
1003-000
4001-003
3002-004
4001-002
3002-003
4009-000
3002-002
4010-000
4001-004
3009-000
4008-000
4002-000
4001-000
3001-000
3005-000
3002-000
4005-000
3003-002
3006-000
3008-002
3003-000
3003-001
3004-001
3004-002
3004-000
3004-003
3004-004
3007-000
4006-000
4007-000
4003-000
4004-000
4002-001
3002-005
1005-000
2015-000
2013-000
2014-000
2012-000
2011-000
2010-000
2008-000
2005-002
2005-003
2005-001
2001-002
1011-700
1008-000
1012-000
1011-000
1001-000
Feet
0 175 350 700 1,050 1,400
SAGA
Saginaw Area GIS Authority
www.sagagis.org
N
W
E
S
October 2015
FRANKENMUTH
T11N-R6E
SEC
31

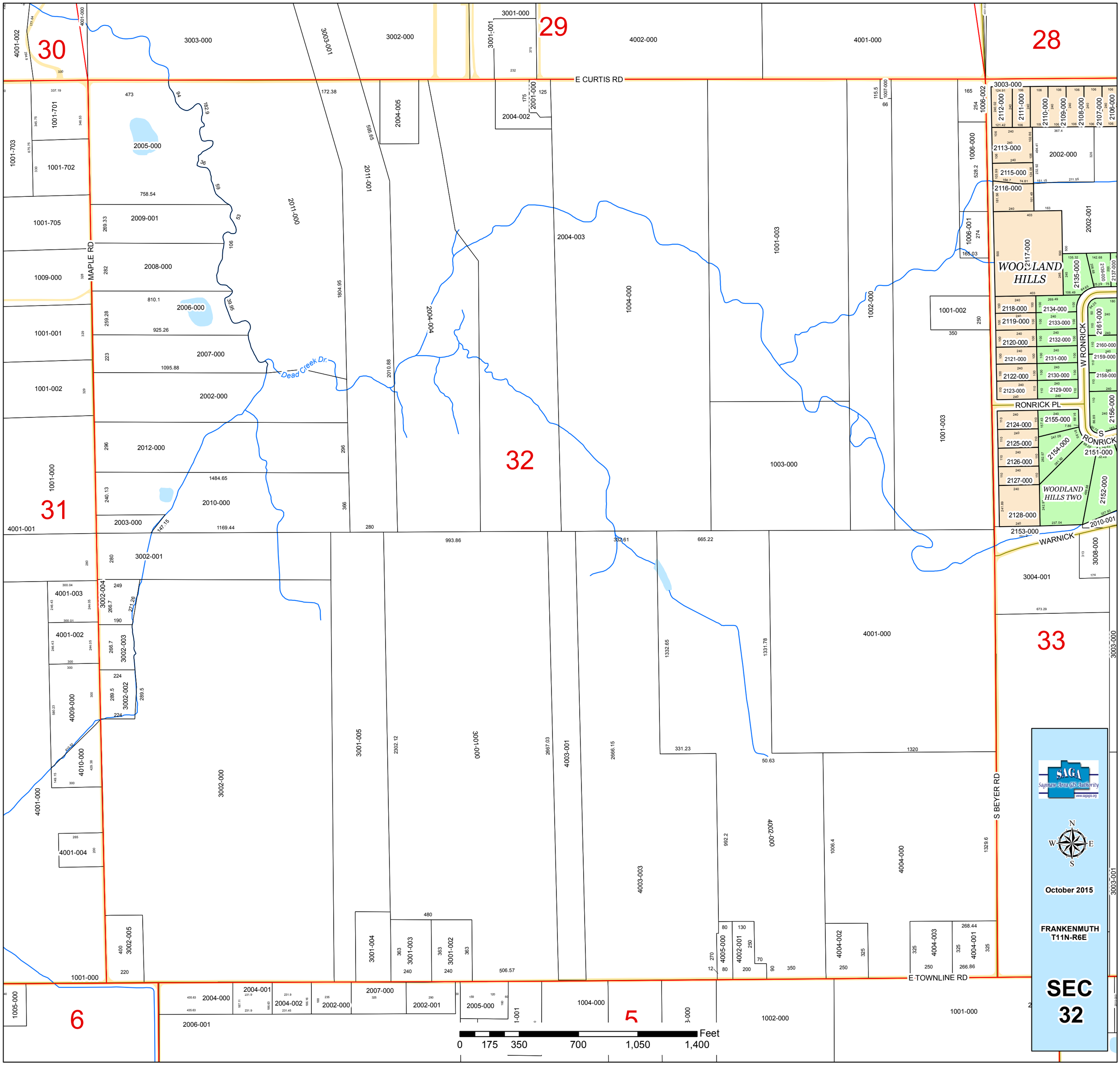
E CURTIS RD
MAPLE RD
S BEYER RD
E TOWNLINE RD
WARNICK
RONRICK PL
W RONRICK
S RONRICK
Dead Creek Dr.
WOODLAND HILLS
WOODLAND HILLS TWO
28
29
30
31
32
33
5
6
October 2015
FRANKENMUTH
T11N-R6E
SEC 32
Feet
0 175 350 700 1,050 1,400

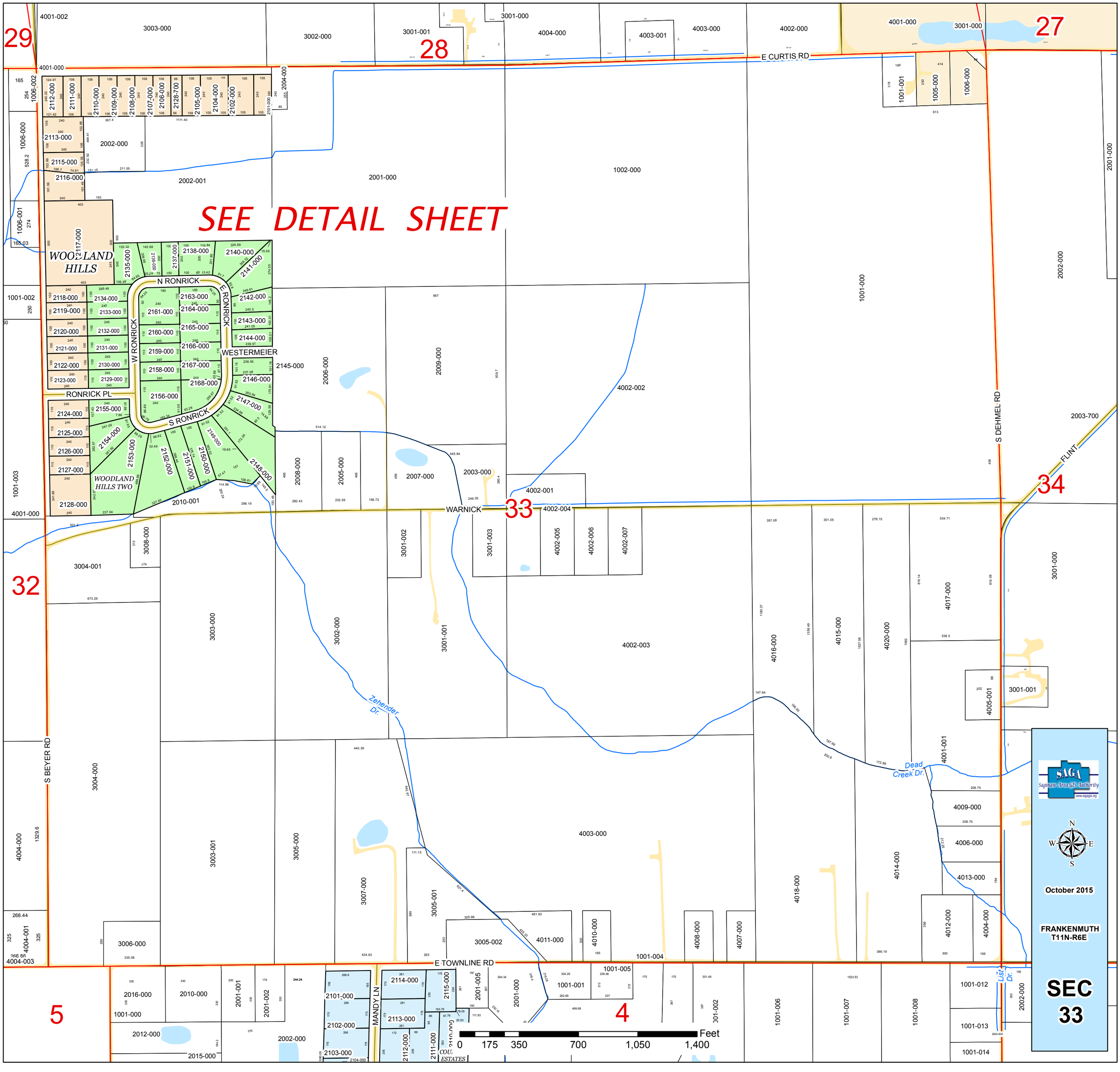
SEE DETAIL SHEET
E CURTIS RD
S DEHMEL RD
WARNICK
E TOWNLINE RD
S BEYER RD
N RONRICK
E RONRICK
W RONRICK
S RONRICK
WESTERMEIER
RONRICK PL
WOODLAND HILLS
WOODLAND HILLS TWO
MANDY LN
Zehender Dr.
Dead Creek Dr.
FLINT
Lisa Dr.
Feet
0 175 350 700 1,050 1,400
SAGA
Saginaw Area GIS Authority
www.sagagis.org
N
W
E
S
October 2015
FRANKENMUTH
T11N-R6E
SEC
33
27
28
29
32
33
34
4
5

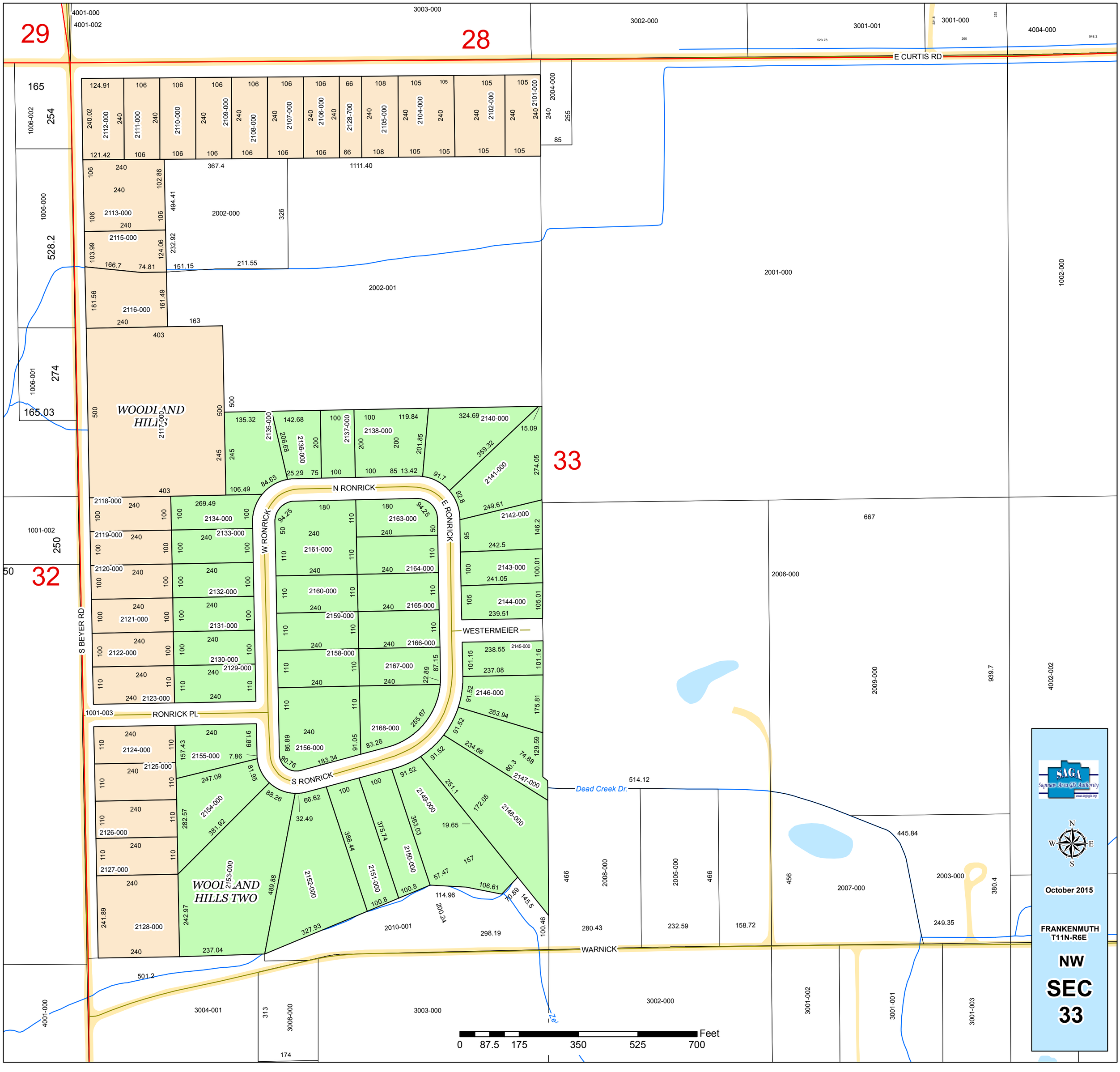
29
28
33
32
E CURTIS RD
S BEYER RD
N RONRICK
E RONRICK
W RONRICK
S RONRICK
WESTERMEIER
RONRICK PL
WARNICK
Dead Creek Dr.
WOODLAND HILLS
WOODLAND HILLS TWO
4001-000
4001-002
3003-000
3002-000
3001-001
3001-000
4004-000
2004-000
2101-000
2002-000
2002-001
2001-000
1002-000
1006-002
1006-000
1006-001
1001-002
1001-003
667
2006-000
2009-000
939.7
4002-002
2010-001
2008-000
2005-000
2007-000
2003-000
3004-001
3008-000
3003-000
3002-000
3001-002
3001-003
Feet
0 87.5 175 350 525 700
SAGA
Saginaw Area GIS Authority
www.sagagis.org
October 2015
FRANKENMUTH
T11N-R6E
NW
SEC
33

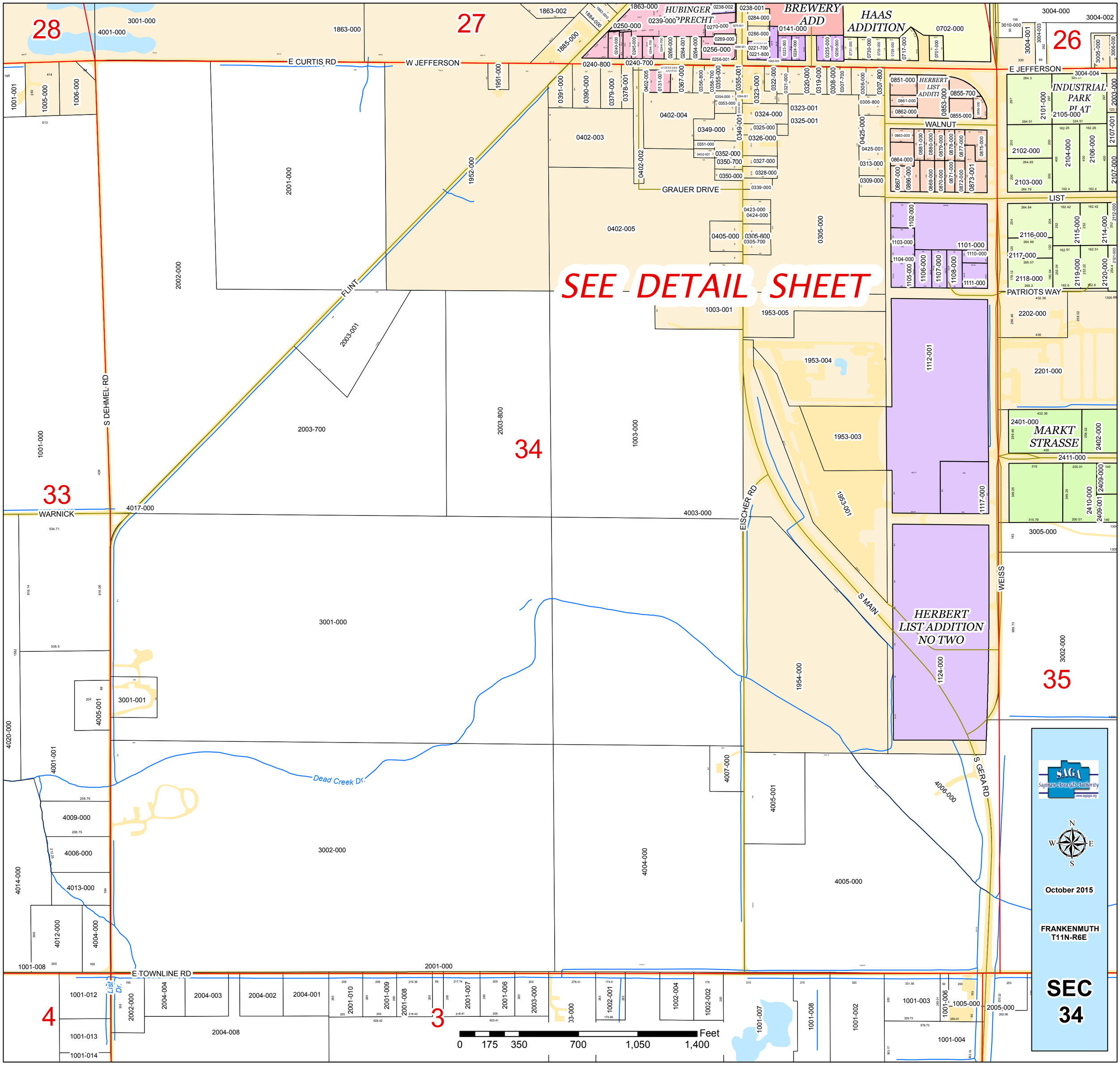
SEE DETAIL SHEET
28
27
26
33
34
35
4
3
E CURTIS RD
W JEFFERSON
E JEFFERSON
GRAUER DRIVE
WALNUT
LIST
PATRIOTS WAY
FLINT
S DEHMEL RD
WARNICK
ESCHER RD
S MAIN
WEISS
S GERARD
E TOWNLINE RD
Dead Creek Dr.
List Dr.
HUBINGER PRECHT
BREWERY ADD
HAAS ADDITION
HERBERT LIST ADDITI
INDUSTRIAL PARK PLAT
MARKT STRASSE
HERBERT LIST ADDITION NO TWO
Feet
0 175 350 700 1,050 1,400
SAGA
Saginaw Area GIS Authority
www.sagagis.org
October 2015
FRANKENMUTH
T11N-R6E
SEC
34

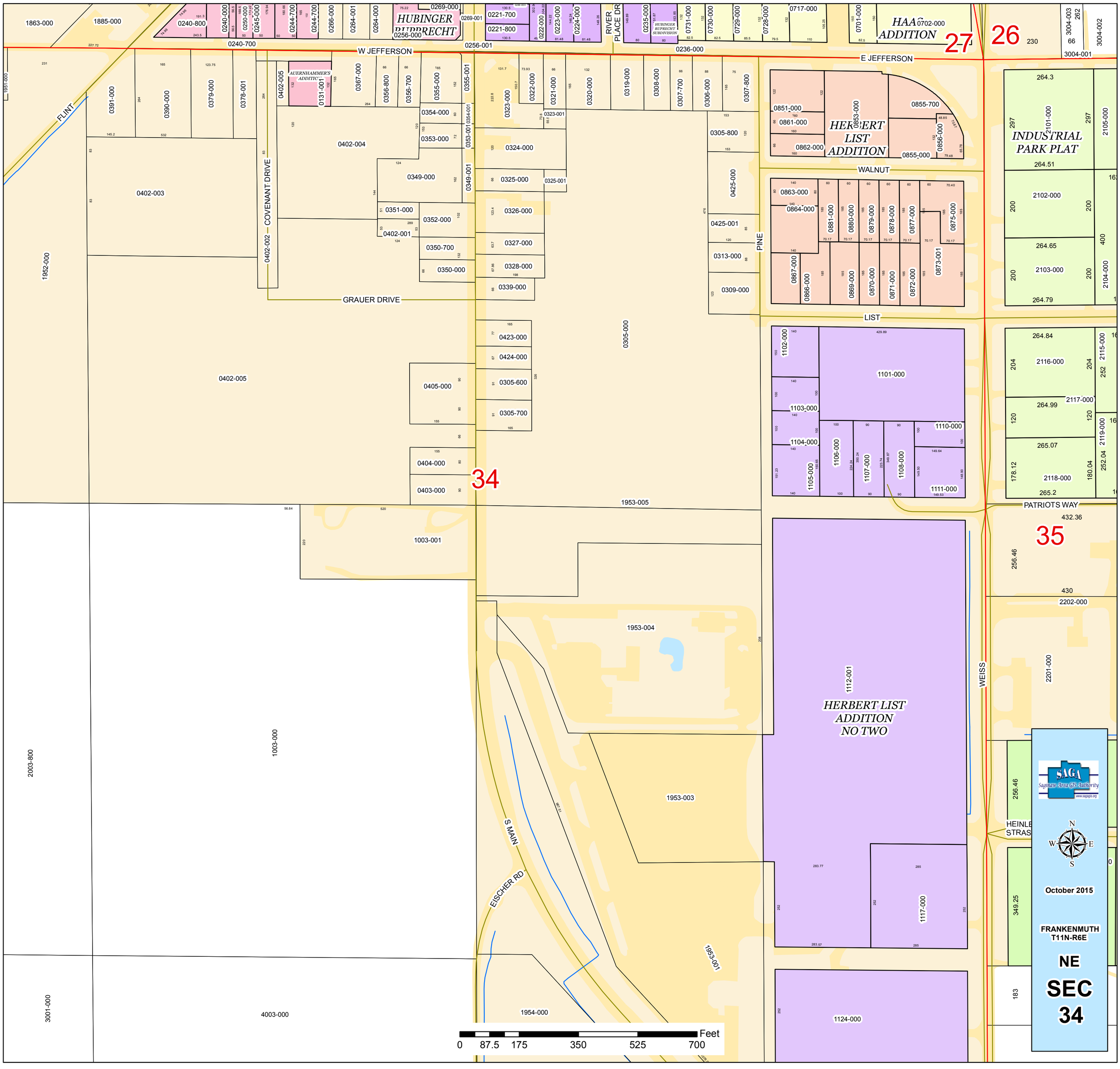
W JEFFERSON
E JEFFERSON
FLINT
COVENANT DRIVE
GRAUER DRIVE
WALNUT
LIST
PINE
PATRIOTS WAY
WEISS
S MAIN
EISCHER RD
HEINLE STRAS
HUBINGER RUPRECHT
HUBINGER RUPRECHT SUBDIVISION
RIVER PLACE DR
HAA ADDITION
AUERNHAMMER'S ADDITION
HERBERT LIST ADDITION
INDUSTRIAL PARK PLAT
HERBERT LIST ADDITION NO TWO
26
27
34
35
SAGA
Saginaw Area GIS Authority
www.sagagis.org
N
W
E
S
October 2015
FRANKENMUTH
T11N-R6E
NE
SEC
34
Feet
0
87.5
175
350
525
700

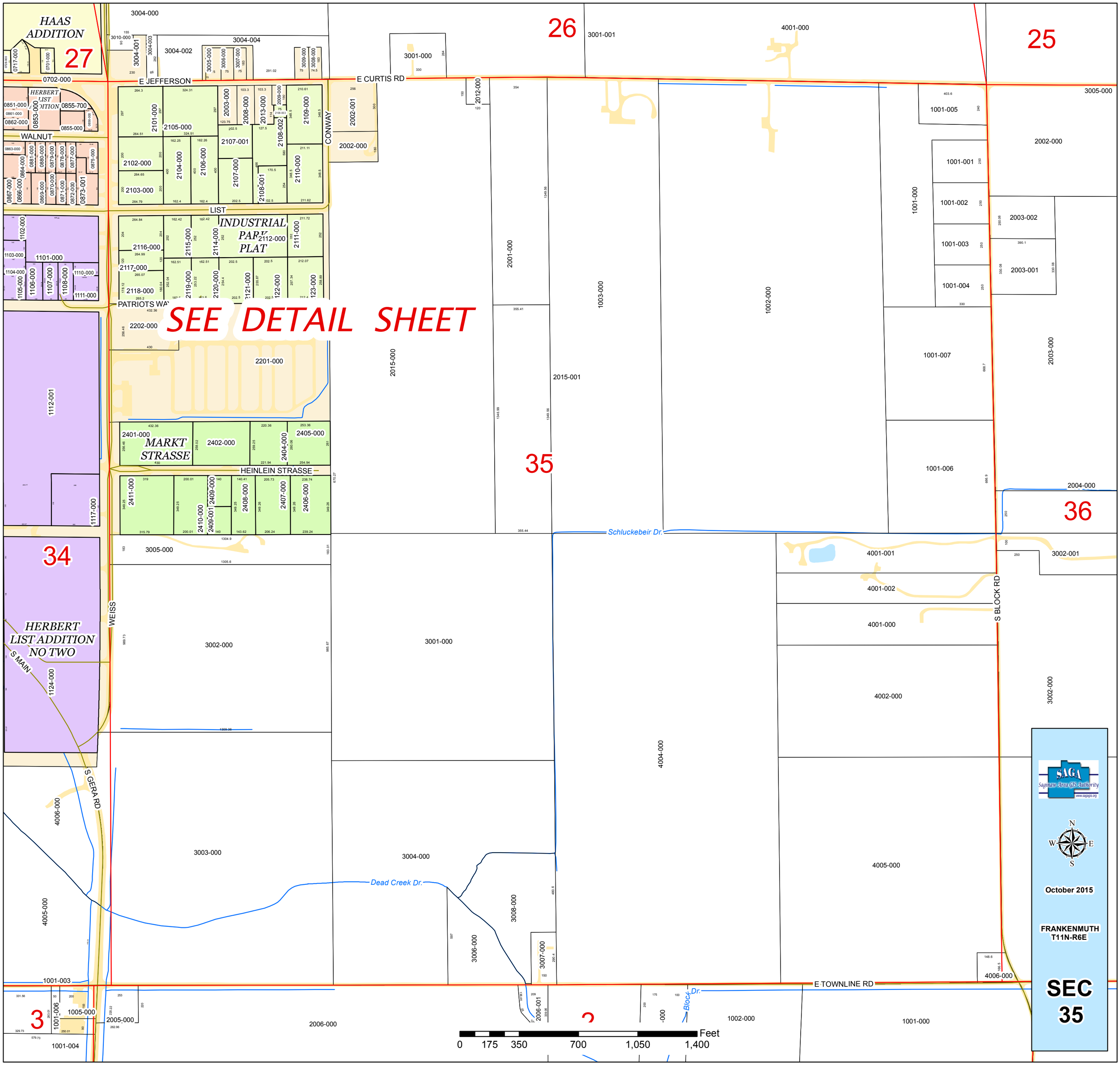
HAAS ADDITION
27
26
25
35
36
34
3
2
E JEFFERSON
E CURTIS RD
WALNUT
LIST
CONWAY
INDUSTRIAL PARK PLAT
PATRIOTS WAY
SEE DETAIL SHEET
MARKT STRASSE
HEINLEIN STRASSE
Schluckebeir Dr.
WEISS
S MAIN
HERBERT LIST ADDITION NO TWO
S GERA RD
Dead Creek Dr.
S BLOCK RD
E TOWNLINE RD
Block Dr.
Feet
0 175 350 700 1,050 1,400
SAGA
Saginaw Area GIS Authority
www.sagagis.org
N
W
E
S
October 2015
FRANKENMUTH
T11N-R6E
SEC
35

HAAS ADDITION
27
26
35
34
E JEFFERSON
E CURTIS RD
WALNUT
LIST
CONWAY
PATRIOTS WAY
WEISS
HEINLEIN STRASSE
HERBERT LIST ADDITION
HERBERT LIST ADDITION NO TWO
INDUSTRIAL PARK PLAT
MARKT STRASSE
Schluckebeir
Feet
0 87.5 175 350 525 700
October 2015
FRANKENMUTH
T11N-R6E
NW
SEC
35

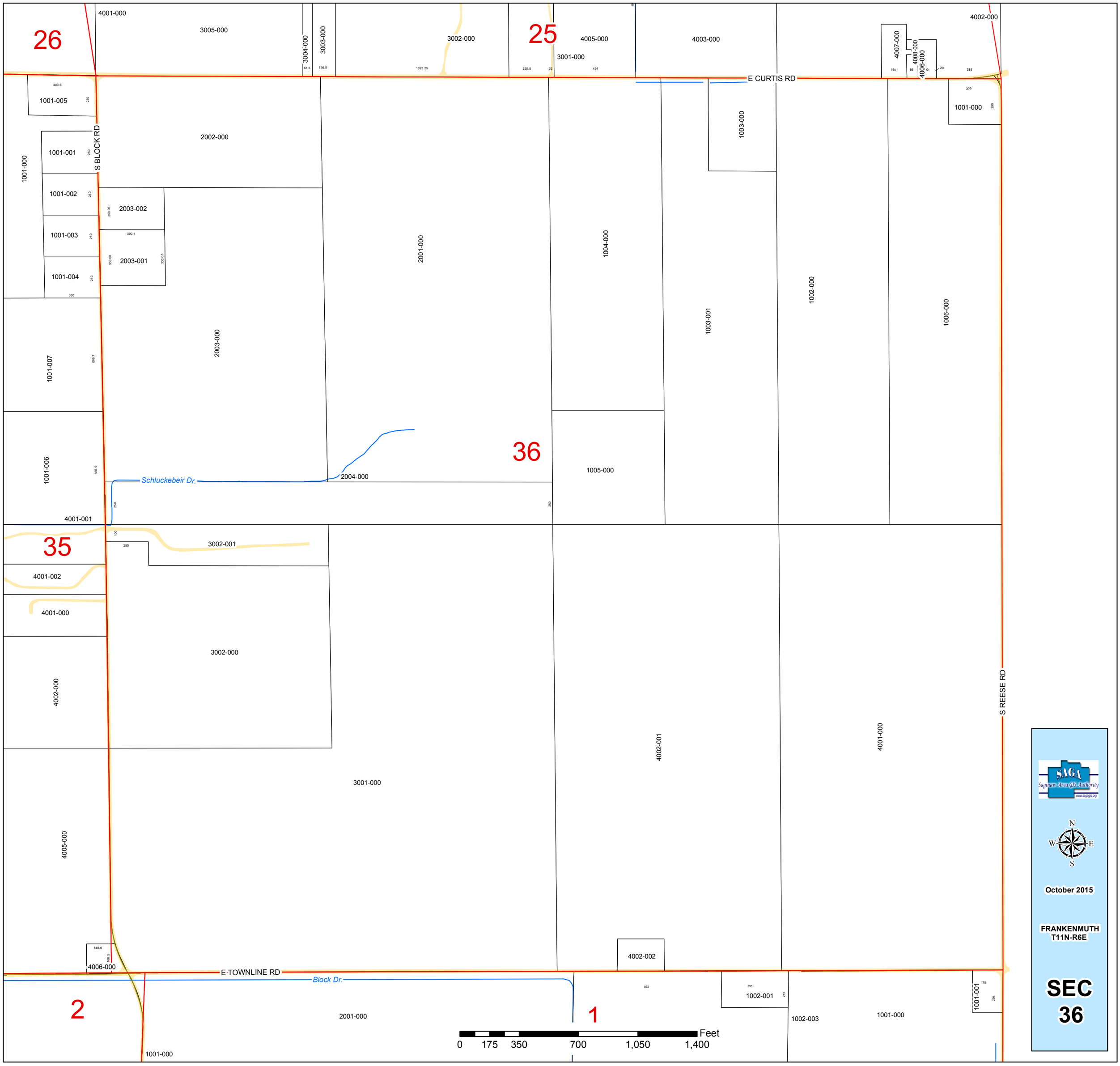
26
25
36
35
2
1
4001-000
3005-000
3004-000
3003-000
3002-000
4005-000
3001-000
4003-000
4007-000
4008-000
4006-000
4002-000
E CURTIS RD
1001-005
1001-000
1003-000
S BLOCK RD
2002-000
1001-001
1001-002
2003-002
1001-003
2003-001
1001-004
2001-000
1004-000
1003-001
1002-000
1006-000
2003-000
1001-007
1001-006
Schluckebeir Dr.
2004-000
1005-000
4001-001
3002-001
4001-002
4001-000
3002-000
4002-000
4002-001
4001-000
S REESE RD
3001-000
4005-000
4006-000
E TOWNLINE RD
Block Dr.
4002-002
1002-001
1001-001
2001-000
1002-003
1001-000
1001-000
Feet
0 175 350 700 1,050 1,400
SAGA
Saginaw Area GIS Authority
www.sagagis.org
N
W
E
S
October 2015
FRANKENMUTH
T11N-R6E
SEC
36